

Pinellas Property Market Report

149 matching properties • May 30, 2026

Filters applied	Headline numbers
Property type: Raw Acreage Tract Not Zoned for Agriculture or Commercial Purpose	Properties matched: 149
	Median market value: \$457,810
	Mean market value: \$1,208,921
	Min / Max: \$4,258 / \$12,086,235
	Mean square footage: —

Top 149 properties by market value

Address	City	Type	Market Value	Sq Ft	Year	Annual Tax
KEYSTONE RD	Tarpon Springs	Raw Acreage Tract Not Zo	\$12,086,235			\$218,180
LORA LN	Tarpon Springs	Raw Acreage Tract Not Zo	\$7,900,750			\$142,624
PINE AVE N	Oldsmar	Raw Acreage Tract Not Zo	\$6,862,228			\$120,207
62ND AVE N	Pinellas Park	Raw Acreage Tract Not Zo	\$6,672,075			\$136,710
TRINITY BLVD	Tarpon Springs	Raw Acreage Tract Not Zo	\$5,491,000			\$99,123
DELAWARE AVE	Palm Harbor	Raw Acreage Tract Not Zo	\$5,491,000			\$99,128
KEYSTONE RD	Tarpon Springs	Raw Acreage Tract Not Zo	\$4,720,688			\$85,217
BELCHER RD	Palm Harbor	Raw Acreage Tract Not Zo	\$4,341,307			\$78,373
TRINITY BLVD	Tarpon Springs	Raw Acreage Tract Not Zo	\$3,909,660			\$70,577
HAWKS LANDING BLVD	Oldsmar	Raw Acreage Tract Not Zo	\$3,843,122			\$67,321
LORA LN	Tarpon Springs	Raw Acreage Tract Not Zo	\$3,625,301			\$65,444
FOXBRIDGE CIR	Largo	Raw Acreage Tract Not Zo	\$3,561,500			\$65,364
LORA LN	Tarpon Springs	Raw Acreage Tract Not Zo	\$3,490,100			\$63,003

Address	City	Type	Market Value	Sq Ft	Year	Annual Tax
TRINITY BLVD	Tarpon Springs	Raw Acreage Tract Not Zo	\$3,373,820			\$60,904
KEYSTONE RD	Tarpon Springs	Raw Acreage Tract Not Zo	\$3,111,136			\$60,173
KEYSTONE RD	Tarpon Springs	Raw Acreage Tract Not Zo	\$3,083,630			\$55,665
KEYSTONE RD	Tarpon Springs	Raw Acreage Tract Not Zo	\$3,073,294			\$59,428
62ND AVE	Pinellas Park	Raw Acreage Tract Not Zo	\$2,988,056			\$62,907
WILCOX RD	Largo	Raw Acreage Tract Not Zo	\$2,797,520			\$53,117
FOREST LAKES BLVD	Oldsmar	Raw Acreage Tract Not Zo	\$2,664,282			\$46,671
TRINITY BLVD	Tarpon Springs	Raw Acreage Tract Not Zo	\$2,644,520			\$47,739
LAGO VISTA BLVD	Palm Harbor	Raw Acreage Tract Not Zo	\$2,538,950			\$45,835
110TH AVE N	Pinellas Park	Raw Acreage Tract Not Zo	\$2,402,024			\$45,920
EAST LAKE RD	Tarpon Springs	Raw Acreage Tract Not Zo	\$2,275,875			\$41,084
KEYSTONE RD	Tarpon Springs	Raw Acreage Tract Not Zo	\$2,242,300			\$40,478
KEENE RD	Dunedin	Raw Acreage Tract Not Zo	\$2,225,614			\$39,175
119TH ST	Largo	Raw Acreage Tract Not Zo	\$2,211,102			\$42,015
RIDGE RD	Seminole	Raw Acreage Tract Not Zo	\$2,157,700			\$34,408
PINE AVE N	Oldsmar	Raw Acreage Tract Not Zo	\$2,118,880			\$37,117
901 FAIRWOOD AVE	Clearwater	Raw Acreage Tract Not Zo	\$2,106,710			\$40,917
102ND AVE	Seminole	Raw Acreage Tract Not Zo	\$2,097,460			\$37,970
RIDGEMOOR DR	Tarpon Springs	Raw Acreage Tract Not Zo	\$1,997,152			\$36,052
118TH AVE N	St. Petersburg	Raw Acreage Tract Not Zo	\$1,839,442			\$36,641
HAWKS LNDG	Palm Harbor	Raw Acreage Tract Not Zo	\$1,832,260			\$33,076
KEYSTONE RD	Tarpon Springs	Raw Acreage Tract Not Zo	\$1,764,600			\$31,854
HAWKS LANDING BLVD	Palm Harbor	Raw Acreage Tract Not Zo	\$1,734,672			\$31,314
NORTH ST	Palm Harbor	Raw Acreage Tract Not Zo	\$1,582,912			\$28,576
WINDING WOOD DR	Clearwater	Raw Acreage Tract Not Zo	\$1,578,535			\$30,548

Address	City	Type	Market Value	Sq Ft	Year	Annual Tax
LORA LN	Palm Harbor	Raw Acreage Tract Not Zo	\$1,439,900			\$25,993
RANCH RD	Tarpon Springs	Raw Acreage Tract Not Zo	\$1,425,960			\$25,741
HAWKS LANDING BLVD	Oldsmar	Raw Acreage Tract Not Zo	\$1,379,890			\$24,172
TRINITY BLVD	Tarpon Springs	Raw Acreage Tract Not Zo	\$1,364,250			\$24,627
EAST LAKE RD	Tarpon Springs	Raw Acreage Tract Not Zo	\$1,342,830			\$24,241
TRINITY BLVD	Tarpon Springs	Raw Acreage Tract Not Zo	\$1,323,450			\$23,891
N BAYSHORE BLVD	Clearwater	Raw Acreage Tract Not Zo	\$1,308,745			\$25,327
TAMPA RD	Palm Harbor	Raw Acreage Tract Not Zo	\$1,259,352			\$22,747
EAST LAKE RD	Tarpon Springs	Raw Acreage Tract Not Zo	\$1,195,100			\$21,574
KEYSTONE RD	Tarpon Springs	Raw Acreage Tract Not Zo	\$1,174,530			\$21,203
PARK BLVD	Pinellas Park	Raw Acreage Tract Not Zo	\$1,138,600			\$23,330
78TH ST N	Pinellas Park	Raw Acreage Tract Not Zo	\$1,097,775			\$23,993
KEYSTONE RD	Tarpon Springs	Raw Acreage Tract Not Zo	\$1,071,000			\$19,334
PINE RIDGE BLVD	Tarpon Springs	Raw Acreage Tract Not Zo	\$1,042,610			\$18,821
55TH CIR N	St. Petersburg	Raw Acreage Tract Not Zo	\$1,028,551			\$23,574
62ND AVE N	St. Petersburg	Raw Acreage Tract Not Zo	\$1,021,726			\$22,359
CYPRESS TRAIL DR	Tarpon Springs	Raw Acreage Tract Not Zo	\$1,001,470			\$18,078
LANCASTER DR	Clearwater	Raw Acreage Tract Not Zo	\$998,444			\$17,645
KEYSTONE RD	Tarpon Springs	Raw Acreage Tract Not Zo	\$989,400			\$17,861
ELM ST	Safety Harbor	Raw Acreage Tract Not Zo	\$980,526			\$17,078
FORELOCK DR	Tarpon Springs	Raw Acreage Tract Not Zo	\$974,780			\$17,597
EAST LAKE RD	Tarpon Springs	Raw Acreage Tract Not Zo	\$962,498			\$17,375
STARLING DR	Oldsmar	Raw Acreage Tract Not Zo	\$900,226			\$16,251
LORA LN	Tarpon Springs	Raw Acreage Tract Not Zo	\$897,600			\$16,203
RACETRACK RD	Oldsmar	Raw Acreage Tract Not Zo	\$861,560			\$15,553

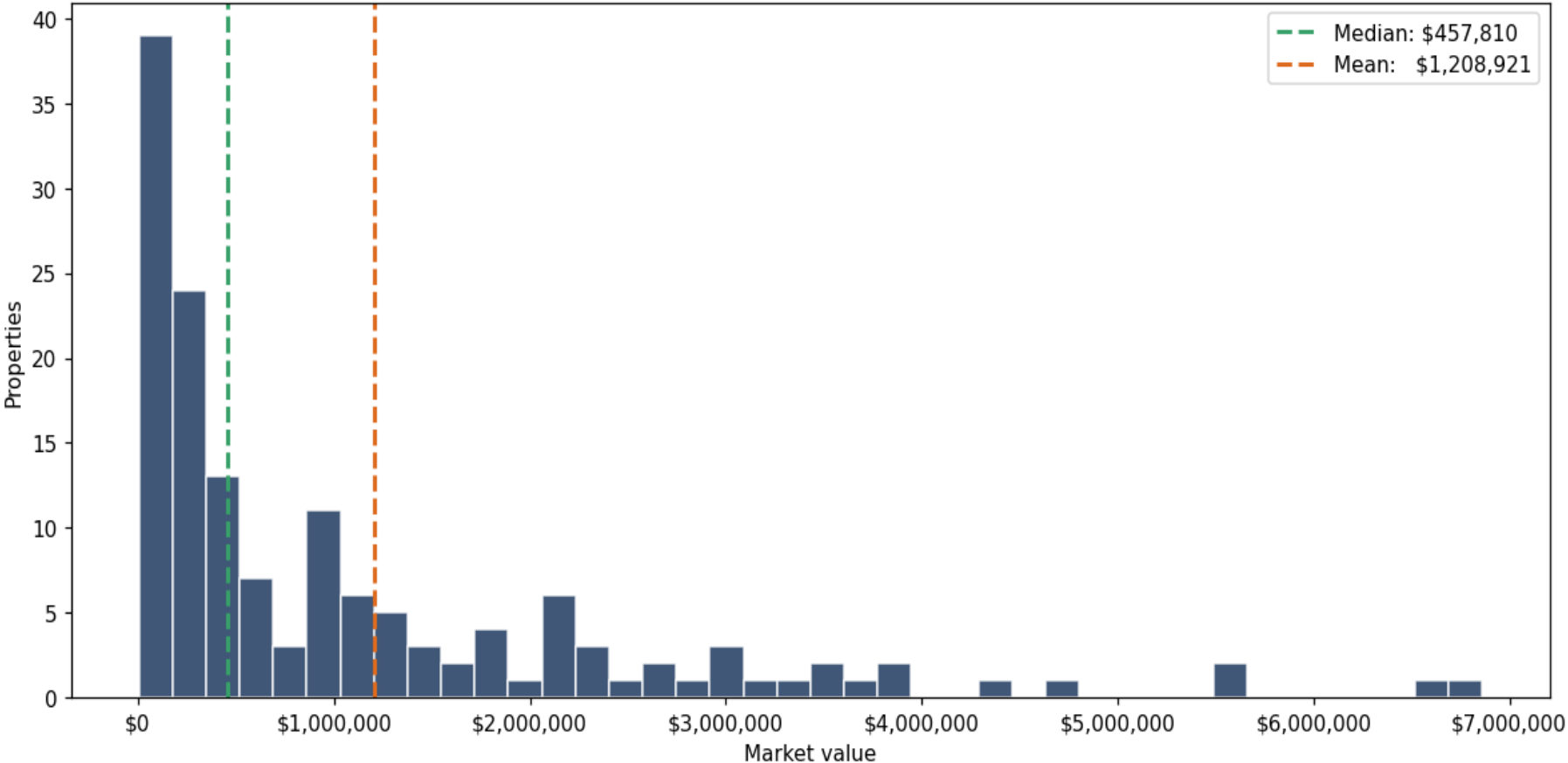
Address	City	Type	Market Value	Sq Ft	Year	Annual Tax
RIDGEMOOR DR	Tarpon Springs	Raw Acreage Tract Not Zo	\$768,655			\$13,876
LORA LN	Tarpon Springs	Raw Acreage Tract Not Zo	\$765,000			\$13,810
RIDGEMOOR DR	Tarpon Springs	Raw Acreage Tract Not Zo	\$731,000			\$13,196
HAWKS LANDING BLVD	Palm Harbor	Raw Acreage Tract Not Zo	\$688,925			\$12,436
LORA LN	Tarpon Springs	Raw Acreage Tract Not Zo	\$680,000			\$12,275
BELCHER RD S	Largo	Raw Acreage Tract Not Zo	\$676,396			\$11,954
FAIRWOOD AVE	Clearwater	Raw Acreage Tract Not Zo	\$675,682			\$13,076
TALAH DR	Palm Harbor	Raw Acreage Tract Not Zo	\$578,978			\$10,452
RIDGEMOOR DR	Palm Harbor	Raw Acreage Tract Not Zo	\$544,000			\$9,820
62ND AVE N	St. Petersburg	Raw Acreage Tract Not Zo	\$532,984			\$10,617
EAST LAKE RD	Tarpon Springs	Raw Acreage Tract Not Zo	\$478,125			\$8,631
LORA LN	Tarpon Springs	Raw Acreage Tract Not Zo	\$457,810			\$8,264
HAWKS LANDING BLVD	Oldsmar	Raw Acreage Tract Not Zo	\$451,775			\$7,914
LORA LN	Tarpon Springs	Raw Acreage Tract Not Zo	\$440,640			\$7,954
LAKE RIDGE DR	Safety Harbor	Raw Acreage Tract Not Zo	\$440,530			\$7,673
25TH ST N	St. Petersburg	Raw Acreage Tract Not Zo	\$432,624			\$8,618
BELCHER RD	Palm Harbor	Raw Acreage Tract Not Zo	\$425,374			\$7,679
LORA LN	Tarpon Springs	Raw Acreage Tract Not Zo	\$425,000			\$7,672
STAG THICKET LN	Palm Harbor	Raw Acreage Tract Not Zo	\$424,830			\$7,669
LORA LN	Tarpon Springs	Raw Acreage Tract Not Zo	\$413,270			\$7,466
KEYSTONE RD	Tarpon Springs	Raw Acreage Tract Not Zo	\$373,915			\$6,750
LAKEVIEW RD	Clearwater	Raw Acreage Tract Not Zo	\$357,595			\$6,920
RANCH RD	Tarpon Springs	Raw Acreage Tract Not Zo	\$348,670			\$6,294
PART ST N	Seminole	Raw Acreage Tract Not Zo	\$344,038			\$7,243
LORA LN	Tarpon Springs	Raw Acreage Tract Not Zo	\$340,000			\$6,138

Address	City	Type	Market Value	Sq Ft	Year	Annual Tax
WINDEMERE DR	Palm Harbor	Raw Acreage Tract Not Zo	\$340,000			\$6,138
KEYSTONE RD	Tarpon Springs	Raw Acreage Tract Not Zo	\$339,720			\$6,133
KEYSTONE RD	Tarpon Springs	Raw Acreage Tract Not Zo	\$325,550			\$5,877
LORA LN	Tarpon Springs	Raw Acreage Tract Not Zo	\$324,700			\$5,861
GANDY BLVD	St. Petersburg	Raw Acreage Tract Not Zo	\$292,740			\$5,831
KEYSTONE RD	Tarpon Springs	Raw Acreage Tract Not Zo	\$275,043			\$4,965
PINE RIDGE BLVD	Tarpon Springs	Raw Acreage Tract Not Zo	\$261,800			\$4,726
MOONSHINE IS	Clearwater	Raw Acreage Tract Not Zo	\$261,800			\$5,066
FOREST LAKES BLVD	Oldsmar	Raw Acreage Tract Not Zo	\$259,930			\$4,553
WINDMERE DR	Palm Harbor	Raw Acreage Tract Not Zo	\$255,000			\$4,603
INDIGO DR	Dunedin	Raw Acreage Tract Not Zo	\$249,900			\$4,399
PINE AVE N	Oldsmar	Raw Acreage Tract Not Zo	\$244,035			\$4,275
HARBORVIEW DR	Dunedin	Raw Acreage Tract Not Zo	\$229,330			\$4,037
ROYAL GEORGE AVE	Palm Harbor	Raw Acreage Tract Not Zo	\$221,000			\$3,989
WEATHERSFIELD DR	Dunedin	Raw Acreage Tract Not Zo	\$220,116			\$3,874
RIDGEMOOR BLVD	Palm Harbor	Raw Acreage Tract Not Zo	\$203,600			\$3,675
WORTINGTON CIR	Palm Harbor	Raw Acreage Tract Not Zo	\$198,730			\$3,587
BROOKER CREEK BLVD	Oldsmar	Raw Acreage Tract Not Zo	\$197,472			\$3,459
GREY OAKS BLVD	Tarpon Springs	Raw Acreage Tract Not Zo	\$191,250			\$3,280
WORTHINGTON CT	Palm Harbor	Raw Acreage Tract Not Zo	\$187,000			\$3,376
78TH AVE N	Pinellas Park	Raw Acreage Tract Not Zo	\$185,470			\$4,275
78TH AVE	Pinellas Park	Raw Acreage Tract Not Zo	\$176,460			\$4,068
82ND AVE N	Pinellas Park	Raw Acreage Tract Not Zo	\$174,020			\$3,992
LORA LN	Tarpon Springs	Raw Acreage Tract Not Zo	\$170,000			\$3,069
BELCHER RD	Palm Harbor	Raw Acreage Tract Not Zo	\$169,745			\$3,064

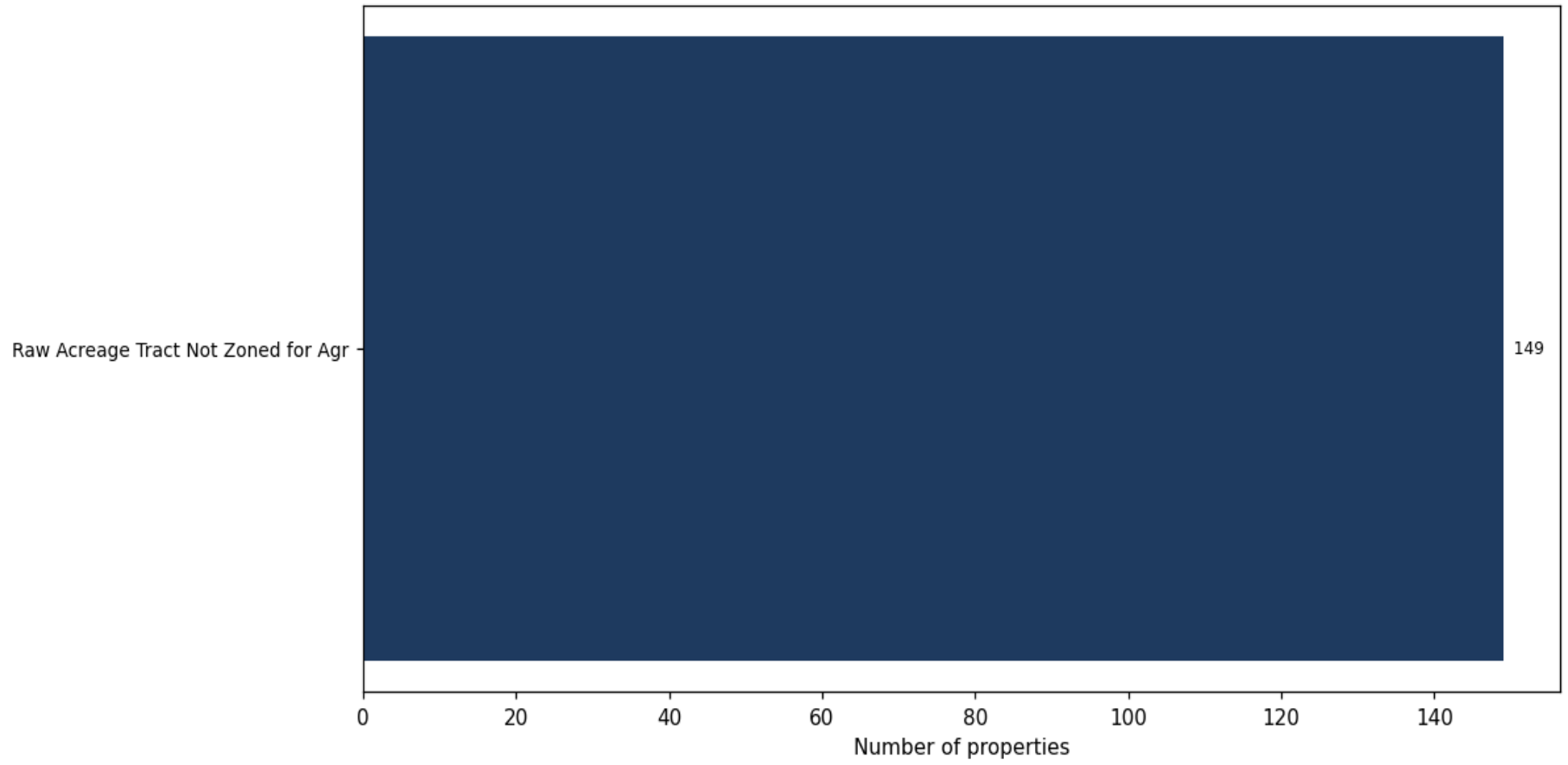
Address	City	Type	Market Value	Sq Ft	Year	Annual Tax
LORA LN	Tarpon Springs	Raw Acreage Tract Not Zo	\$164,900			\$2,977
LORA LN	Tarpon Springs	Raw Acreage Tract Not Zo	\$153,000			\$2,762
HAWKS LANDING BLVD	Palm Harbor	Raw Acreage Tract Not Zo	\$151,810			\$2,740
LORA LN	Tarpon Springs	Raw Acreage Tract Not Zo	\$146,268			\$2,640
LORA LN	Tarpon Springs	Raw Acreage Tract Not Zo	\$133,875			\$2,417
LORA LN	Tarpon Springs	Raw Acreage Tract Not Zo	\$130,050			\$2,348
EAST LAKE RD	Tarpon Springs	Raw Acreage Tract Not Zo	\$125,630			\$2,268
82ND AVE N	Pinellas Park	Raw Acreage Tract Not Zo	\$122,434			\$2,814
WINDMERE DR	Palm Harbor	Raw Acreage Tract Not Zo	\$121,550			\$2,194
RIDGEMOOR CIR	Palm Harbor	Raw Acreage Tract Not Zo	\$121,550			\$2,194
TIDAL SWAMP	Tarpon Springs	Raw Acreage Tract Not Zo	\$106,794			\$1,928
BRYAN LN	Tarpon Springs	Raw Acreage Tract Not Zo	\$98,264			\$1,774
PARK BLVD	Pinellas Park	Raw Acreage Tract Not Zo	\$96,042			\$2,200
108TH AVE	Pinellas Park	Raw Acreage Tract Not Zo	\$94,070			\$1,798
KEYSTONE RD	Tarpon Springs	Raw Acreage Tract Not Zo	\$86,275			\$1,557
WINDERMERE DR	Palm Harbor	Raw Acreage Tract Not Zo	\$85,000			\$1,534
WINDERMERE DR	Palm Harbor	Raw Acreage Tract Not Zo	\$85,000			\$1,534
PINE AVE N	Oldsmar	Raw Acreage Tract Not Zo	\$83,640			\$1,343
WEEDON DR NE	St. Petersburg	Raw Acreage Tract Not Zo	\$79,050			\$1,575
KEYSTONE RD	Tarpon Springs	Raw Acreage Tract Not Zo	\$70,924			\$1,280
LORA LN	Tarpon Springs	Raw Acreage Tract Not Zo	\$57,316			\$1,035
SNUG HARBOR RD NE	St. Petersburg	Raw Acreage Tract Not Zo	\$44,013			\$877
HAWKS COR	Palm Harbor	Raw Acreage Tract Not Zo	\$42,500			\$767
HAWKS COR	Palm Harbor	Raw Acreage Tract Not Zo	\$42,500			\$767
PINE AVE N	Oldsmar	Raw Acreage Tract Not Zo	\$41,820			\$671

Address	City	Type	Market Value	Sq Ft	Year	Annual Tax
PINE AVE N	Oldsmar	Raw Acreage Tract Not Zo	\$41,820			\$671
PINE AVE N	Oldsmar	Raw Acreage Tract Not Zo	\$41,820			\$671
ANCLOTE RD	Tarpon Springs	Raw Acreage Tract Not Zo	\$36,227			\$655
BUENA VISTA DR	Dunedin	Raw Acreage Tract Not Zo	\$29,750			\$524
PINE RIDGE BLVD	Tarpon Springs	Raw Acreage Tract Not Zo	\$29,350			\$530
TIDAL SWAMP	Tarpon Springs	Raw Acreage Tract Not Zo	\$28,390			\$512
INTERCOASTAL WATERWAY	Dunedin	Raw Acreage Tract Not Zo	\$20,825			\$367
CYPRESS WOODS BLVD	Palm Harbor	Raw Acreage Tract Not Zo	\$20,553			\$371
HUNT RD	Tarpon Springs	Raw Acreage Tract Not Zo	\$17,701			\$320
SEAVIEW DR	Crystal Beach	Raw Acreage Tract Not Zo	\$5,840			\$105
70TH AVE N	Seminole	Raw Acreage Tract Not Zo	\$4,258			\$68


Market value distribution (n=149, top 1% trimmed for readability)



Top property types by count



Mean market value by city (cities with ≥ 50 matches)



Market value vs. assessed value (gap = untaxed appreciation)

