

Pinellas Property Market Report

18,252 matching properties • May 30, 2026

Filters applied	Headline numbers
City: Tarpon Springs	Properties matched: 18,252
	Median market value: \$326,800
	Mean market value: \$448,196
	Min / Max: \$0 / \$57,894,293
	Mean square footage: 2,384

Top 200 properties by market value

Address	City	Type	Market Value	Sq Ft	Year	Annual Tax
1318 GROVE AVE	Tarpon Springs	Single Family Home	—	500	2006	—
475 N HIGHLAND AVE	Tarpon Springs	Vacant Residential - lot	—			—
EUNICE DR	Tarpon Springs	Vacant Residential - lot	—			—
E SPRUCE ST	Tarpon Springs	Vacant Residential - lot	—			—
630 JULY DR # 7	Tarpon Springs	Vacant Commercial Land w	—			—
1513 GULF RD	Tarpon Springs	County Public Schools	\$57,894,293	337,855	2002	\$1,043,146
1300 SILVER EAGLE DR	Tarpon Springs	County Public Schools	\$55,495,898	285,935	1990	\$941,130
1395 S PINELLAS AVE	Tarpon Springs	Hospital	\$48,201,227	202,324	1994	\$854,493
1185 S PINELLAS AVE	Tarpon Springs	Apartments (50 units or	\$43,500,000	209,429	2020	\$795,872
600 E KLOSTERMAN RD	Tarpon Springs	County Public Schools	\$32,200,365	164,069	1978	\$560,073
1589 STARLIGHT CV	Tarpon Springs	Apartments (50 units or	\$28,000,000	323,316	2001	\$534,976
38500 US HIGHWAY 19 N	Tarpon Springs	Public Colleges, SPC, US	\$27,636,391	140,644	1988	\$472,729
40908 US HIGHWAY 19 N	Tarpon Springs	Neighborhood Shopping Ce	\$23,340,000	143,133	2003	\$440,790

Address	City	Type	Market Value	Sq Ft	Year	Annual Tax
3385 OLD KEYSTONE RD	Tarpon Springs	Single Family - more tha	\$22,761,271	40,592	2002	\$400,620
39248 US HIGHWAY 19 N	Tarpon Springs	Mobile Home Park (lot re	\$19,500,000	6,872	1970	\$367,325
505 ANCLOTE BLVD	Tarpon Springs	Mobile Home Park (lot re	\$19,100,000	7,075	1987	\$369,209
501 N FLORIDA AVE	Tarpon Springs	County Public Schools	\$18,366,000	147,125	1979	\$318,692
39699 US HIGHWAY 19	Tarpon Springs	Park Land - Public Park,	\$16,926,129	4,172	1965	\$329,169
3130 FORELOCK RD	Tarpon Springs	County Public Schools	\$15,622,830	91,644	1996	\$284,505
1190 E LAKE RD S	Tarpon Springs	Church, Church School, C	\$14,911,406	49,022	1967	\$246,733
41256 US HIGHWAY 19 N	Tarpon Springs	Neighborhood Shopping Ce	\$13,000,000	123,559	1974	\$245,072
713 TALON BLVD	Tarpon Springs	Apartments (50 units or	\$12,733,207	80,953	2020	\$219,532
41800 US HIGHWAY 19 N	Tarpon Springs	Superstores - Retail	\$12,250,000	122,588	2015	\$234,523
KEYSTONE RD	Tarpon Springs	Raw Acreage Tract Not Zo	\$12,086,235			\$218,180
1343 GULF RD	Tarpon Springs	County Public Schools	\$10,152,773	61,972	1990	\$192,351
43309 US HIGHWAY 19 N	Tarpon Springs	Medical Office Building	\$10,020,000	79,900	1985	\$188,749
39016 US HIGHWAY 19 N	Tarpon Springs	Mini-Storage Warehouse	\$10,000,000	86,556	2020	\$187,526
3255 BUFFALO RUN	Tarpon Springs	Single Family - more tha	\$9,756,800	20,749	2006	\$171,862
501 E TARPON AVE	Tarpon Springs	Church, Church School, C	\$9,616,880	75,851	1960	\$161,524
715 E LIME ST	Tarpon Springs	Apartments (50 units or	\$8,900,000	120,713	1974	\$167,651
41232 US HIGHWAY 19 N	Tarpon Springs	Superstores - Retail	\$8,850,000	84,152	1974	\$168,593
61000 POLLY DR	Tarpon Springs	Apartments (50 units or	\$8,726,667	63,239	1971	\$149,462
1755 EAST LAKE RD	Tarpon Springs	ALF (10 or more units)	\$8,600,000	93,502	2001	\$162,467
CURLEW PL	Tarpon Springs	Park Land - Public Park,	\$8,382,420			\$166,488
833 EAST LAKE RD N	Tarpon Springs	ALF (10 or more units)	\$8,200,000	42,986	2018	\$162,467
400 E HARRISON ST	Tarpon Springs	County Public Schools	\$8,096,592	44,321	2004	\$141,276
42085 US HIGHWAY 19 N	Tarpon Springs	Mobile Home Park (lot re	\$8,050,000	3,600	1985	\$150,950
40050 US HIGHWAY 19 N	Tarpon Springs	Bowling Alley, Pool Hall	\$8,000,000	50,586	2016	\$154,465

Address	City	Type	Market Value	Sq Ft	Year	Annual Tax
LORA LN	Tarpon Springs	Raw Acreage Tract Not Zo	\$7,900,750			\$142,624
39284 US HIGHWAY 19 N	Tarpon Springs	Hotels and Motels (50 un	\$7,900,000	55,858	2002	\$151,639
825 CYPRESS ST	Tarpon Springs	Apartments (50 units or	\$7,550,000	66,128	1985	\$145,988
525 N DISSTON AVE	Tarpon Springs	County Public Schools	\$7,166,689	72,772	1952	\$124,537
HARRISON ST	Tarpon Springs	Vacant Commercial Land w	\$6,961,107			\$134,367
3563 OLD KEYSTONE RD	Tarpon Springs	County Gov't - Non-resid	\$6,855,568	17,330	1989	\$125,720
42501 US HIGHWAY 19 N	Tarpon Springs	Vacant Commercial Land	\$6,840,434			\$128,855
1124 LAUREN LN	Tarpon Springs	Apartments (50 units or	\$6,800,000	152,329	2004	\$128,093
2795 KEYSTONE RD	Tarpon Springs	Church, Church School, C	\$6,776,207	49,452	1976	\$112,651
1400 L AND R INDUSTRIAL BLVD	Tarpon Springs	Garage (workshop) type u	\$6,700,000	83,060	1983	\$126,963
3225 KEYSTONE RD	Tarpon Springs	Agricultural Residential	\$6,616,003	7,804	2019	\$126,218
38800 US HIGHWAY 19 N	Tarpon Springs	Mini-Storage Warehouse	\$6,550,000	89,383	1985	\$123,499
410 N RING AVE	Tarpon Springs	City Gov't - Non-residen	\$6,468,528	54,670	1925	\$113,859
735 DODECANESE BLVD	Tarpon Springs	Strip Store - (2 or more	\$6,450,000	33,374	1983	\$124,326
3940 KEYSTONE RD	Tarpon Springs	County Gov't - Non-resid	\$6,403,536	21,359	2003	\$108,396
1171 S PINELLAS AVE	Tarpon Springs	Neighborhood Shopping Ce	\$6,360,000	48,109	2009	\$120,558
OLD KEYSTONE RD	Tarpon Springs	Water & Sewer Plants	\$6,336,322	14,669	2017	\$118,630
40545 US HIGHWAY 19 N	Tarpon Springs	Strip Store - (2 or more	\$6,310,000	17,134	1999	\$120,558
HOWARD PARK CSWY	Tarpon Springs	County Gov't - Non-resid	\$6,242,585	2,079	1965	\$120,622
348 N PINELLAS AVE # 9	Tarpon Springs	Church, Church School, C	\$6,235,440	23,798	2002	\$109,162
38791 US HIGHWAY 19 N	Tarpon Springs	Mobile Home Park (lot re	\$6,200,000	3,749	1971	\$112,083
43520 US HIGHWAY 19 N	Tarpon Springs	Automobile, Motorcycle,	\$6,145,000	59,380	1997	\$122,913
501 S WALTON AVE	Tarpon Springs	ALF (10 or more units)	\$6,100,000	33,284	1980	\$94,186
444 S HUEY AVE	Tarpon Springs	City Gov't - Non-residen	\$5,926,787	28,900	2001	\$106,587
1600 L AND R INDUSTRIAL BLVD	Tarpon Springs	Water & Sewer Plants	\$5,796,478	21,562	2015	\$99,050

Address	City	Type	Market Value	Sq Ft	Year	Annual Tax
440 OLD EAST LAKE RD	Tarpon Springs	Single Family Home	\$5,767,560	4,754	2013	\$101,562
715 E ORANGE ST	Tarpon Springs	Church, Church School, C	\$5,667,746	34,560	1971	\$97,896
905 E MARTIN LUTHER KING JR DR	Tarpon Springs	General Office Bldg - mu	\$5,550,000	76,908	1986	\$104,641
TRINITY BLVD	Tarpon Springs	Raw Acreage Tract Not Zo	\$5,491,000			\$99,123
2450 BRYAN LN	Tarpon Springs	Single Family - more tha	\$5,455,042	12,757	1996	\$94,188
1831 OAKMONT AVE	Tarpon Springs	Garage (workshop) type u	\$5,355,000	76,800	1973	\$100,513
41524 US HIGHWAY 19 N	Tarpon Springs	Mini-Storage Warehouse	\$5,220,000	67,508	1999	\$99,837
799 KLOSTERMAN RD	Tarpon Springs	Mobile Home Park (lot re	\$5,150,000	3,075	1970	\$93,101
1350 E LAKE RD N	Tarpon Springs	Church, Church School, C	\$5,102,734	24,945	1982	\$87,167
38724 US HIGHWAY 19 N	Tarpon Springs	Hotels and Motels (50 un	\$5,100,000	62,826	1973	\$92,197
850 E LIME ST	Tarpon Springs	Federal Gov't - Non-resi	\$4,983,142	28,978	1991	\$96,469
43899 US HIGHWAY 19 N	Tarpon Springs	Auto/Marine Repair	\$4,950,000	16,915		\$96,070
300 S WALTON AVE	Tarpon Springs	Apartments (50 units or	\$4,900,000	61,193	1982	\$96,070
ANCLOTE KEY	Tarpon Springs	Park Land - Public Park,	\$4,798,669	1,200	2004	\$89,546
KEYSTONE RD	Tarpon Springs	Raw Acreage Tract Not Zo	\$4,720,688			\$85,217
527 ANCLOTE RD	Tarpon Springs	Marina - Boat Storage (H	\$4,715,000	88,597	1977	\$90,889
550 EAST LAKE DR	Tarpon Springs	Single Family - more tha	\$4,418,286	12,211	2013	\$76,175
955 S PINELLAS AVE	Tarpon Springs	Strip Store - (2 or more	\$4,400,000	105,468	1989	\$84,767
138 E LEMON ST	Tarpon Springs	City Gov't - Non-residen	\$4,344,165	20,000	1996	\$82,762
44091 US HIGHWAY 19 N	Tarpon Springs	Single Building Store	\$4,250,000	25,130	2008	\$80,529
1355 RAINVILLE RD	Tarpon Springs	Church, Church School, C	\$4,157,104	50,474	1986	\$141,341
475 EAST LAKE RD N	Tarpon Springs	Church, Church School, C	\$4,140,993	15,391	1997	\$73,283
41775 US HIGHWAY 19 N	Tarpon Springs	Automobile, Motorcycle,	\$4,075,000	5,000	2019	\$79,399
1187 E KLOSTERMAN RD	Tarpon Springs	Single Family Home	\$3,984,924	7,891	2015	\$70,263
1730 S PINELLAS AVE	Tarpon Springs	Mini-Storage Warehouse	\$3,970,000	51,085	1986	\$78,457

Address	City	Type	Market Value	Sq Ft	Year	Annual Tax
1651 S PINELLAS AVE	Tarpon Springs	ALF (10 or more units)	\$3,945,000	39,456	1997	\$75,349
RAILROAD	Tarpon Springs	Railroad Property - Stat	\$3,929,313			\$63,077
TRINITY BLVD	Tarpon Springs	Raw Acreage Tract Not Zo	\$3,909,660			\$70,577
N SPRING BLVD	Tarpon Springs	City Gov't - Non-residen	\$3,902,163	13,353	1964	\$77,533
1930 N PINELLAS AVE	Tarpon Springs	Mini-Storage Warehouse	\$3,805,000	48,670	2007	\$68,877
912 S FLORIDA AVE	Tarpon Springs	Single Family Home	\$3,803,090	6,604	2021	\$68,689
40114 US HIGHWAY 19 N	Tarpon Springs	Strip Store - (2 or more	\$3,795,000	45,500	1985	\$72,900
1310 BELCHER DR	Tarpon Springs	Single Family Home	\$3,766,618	5,769	1991	\$69,258
WESLEY AVE	Tarpon Springs	Vacant Industrial Land	\$3,720,620			\$69,431
164 N SPRING BLVD	Tarpon Springs	Single Family Home	\$3,701,666	8,803	2015	\$58,118
523 ANCLOTE RD	Tarpon Springs	Marina - Boat Storage (H	\$3,675,000	33,628	1986	\$71,299
2115 ALEXIS CT	Tarpon Springs	Single Family Home	\$3,630,862	6,595	1992	\$66,572
LORA LN	Tarpon Springs	Raw Acreage Tract Not Zo	\$3,625,301			\$65,444
1615 MEYERS COVE DR	Tarpon Springs	Single Family Home	\$3,600,736	5,978	2006	\$63,619
1706 ALEXANDER LN	Tarpon Springs	Single Family Home	\$3,585,369	3,058	1999	\$65,739
KLOSTERMAN RD	Tarpon Springs	Park Land - Public Park,	\$3,557,250			\$62,201
802 MANGO ST	Tarpon Springs	Apartments (10 - 49 unit	\$3,540,269	25,827	2013	\$59,757
811 LIVE OAK ST	Tarpon Springs	Light Manufacturing	\$3,525,000	79,413	1955	\$69,603
1943 N PINELLAS AVE	Tarpon Springs	Neighborhood Shopping Ce	\$3,500,000	58,501	1991	\$67,814
113 OSCAR HILL RD	Tarpon Springs	Marina - Boat Storage (H	\$3,500,000	33,556	1988	\$65,171
LORA LN	Tarpon Springs	Raw Acreage Tract Not Zo	\$3,490,100			\$63,003
1650 MORROW RD	Tarpon Springs	Single Family Home	\$3,467,799	7,733	2024	\$60,365
900 BECKETT WAY	Tarpon Springs	Skilled Nursing, Memory	\$3,450,000	37,893	1984	\$62,163
40741 US HIGHWAY 19 N	Tarpon Springs	Strip Store - (2 or more	\$3,440,000	14,740	1959	\$65,459
DISSTON AVE	Tarpon Springs	Vacant Commercial Land	\$3,437,336			\$66,349

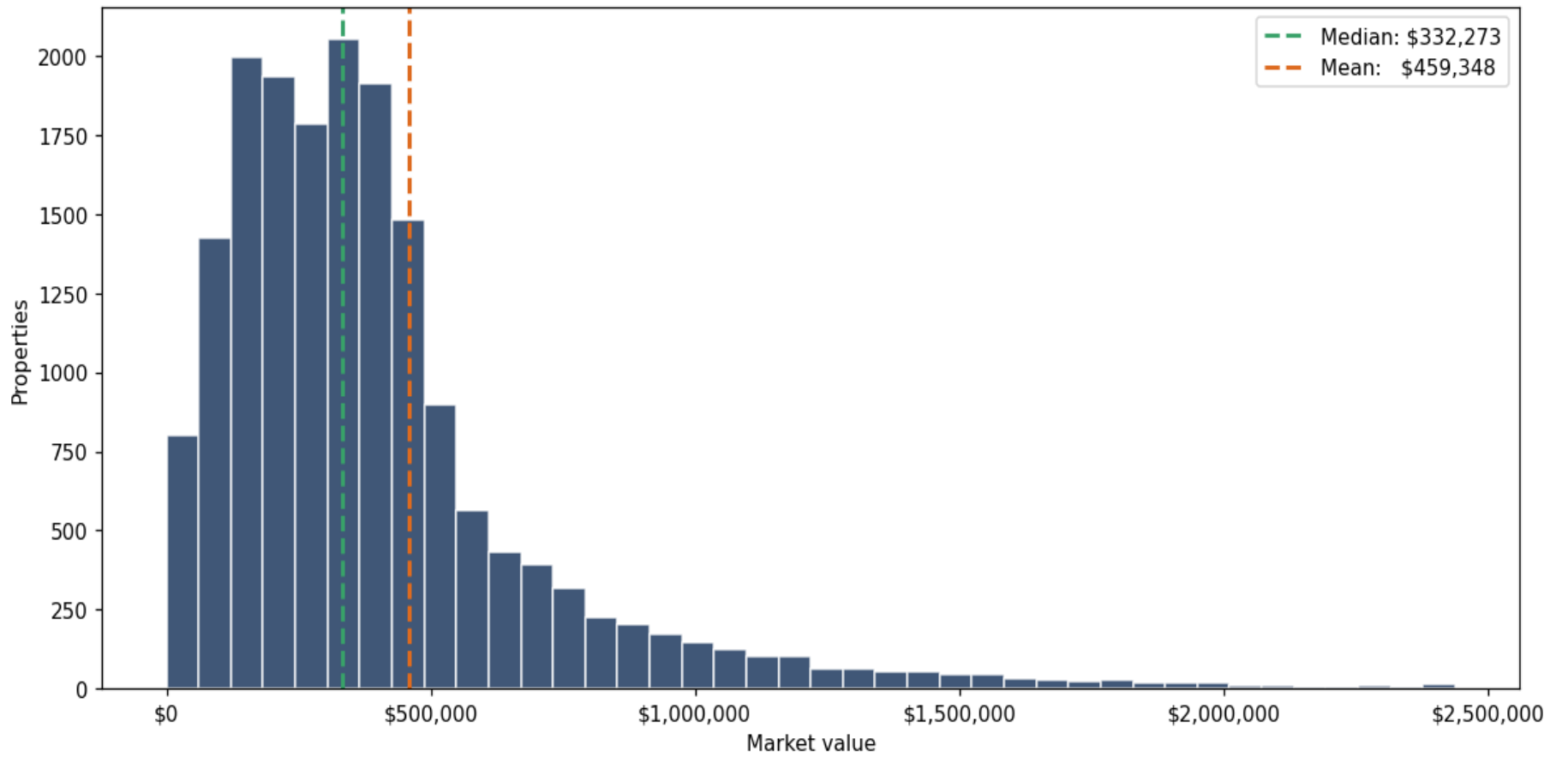
Address	City	Type	Market Value	Sq Ft	Year	Annual Tax
741 ANCLOTE RD	Tarpon Springs	Single Family Home	\$3,408,750	5,301	2009	\$67,441
2690 KEYSTONE RD	Tarpon Springs	Single Family - more tha	\$3,406,062	10,920	2002	\$60,244
509 WHITCOMB BLVD	Tarpon Springs	Single Family Home	\$3,378,073	5,337	2009	\$70,719
402 E MORGAN ST	Tarpon Springs	Apartments (10 - 49 unit	\$3,377,496	25,072	2011	\$57,838
TRINITY BLVD	Tarpon Springs	Raw Acreage Tract Not Zo	\$3,373,820			\$60,904
343 S GROSSE AVE	Tarpon Springs	Apartments (10 - 49 unit	\$3,372,097	20,700	2011	\$58,649
39046 US HIGHWAY 19 N	Tarpon Springs	Strip Store - (2 or more	\$3,350,000	32,275	1988	\$66,307
1235 N FLORIDA AVE	Tarpon Springs	Single Family Home	\$3,329,524	5,019	1995	\$60,456
38590 US HIGHWAY 19 N	Tarpon Springs	Convenience Store	\$3,300,000	6,150	2016	\$63,105
955 LIVE OAK ST	Tarpon Springs	Light Manufacturing	\$3,275,000	73,601	1956	\$64,612
247 CURLEW PL	Tarpon Springs	Non-Profit Charitable Se	\$3,208,600	24,381	1997	\$61,647
3555 OLD KEYSTONE RD	Tarpon Springs	Club, Lodge, Union Hall,	\$3,191,071	2,934	1987	\$58,125
1028 RIVERSIDE RIDGE RD	Tarpon Springs	Single Family Home	\$3,170,284	8,604	1990	\$55,492
FLORIDA AVE	Tarpon Springs	Vacant Residential - lot	\$3,138,528			\$57,215
41975 US HIGHWAY 19 N	Tarpon Springs	Automobile, Motorcycle,	\$3,130,000	37,209	1972	\$61,692
2884 KENSINGTON TRCE	Tarpon Springs	Single Family Home	\$3,119,066	8,676	2003	\$53,459
KEYSTONE RD	Tarpon Springs	Raw Acreage Tract Not Zo	\$3,111,136			\$60,173
KEYSTONE RD	Tarpon Springs	Raw Acreage Tract Not Zo	\$3,083,630			\$55,665
KEYSTONE RD	Tarpon Springs	Raw Acreage Tract Not Zo	\$3,073,294			\$59,428
431 E SPRUCE ST	Tarpon Springs	Non-Profit Charitable Se	\$3,057,838	15,760	1983	\$58,114
36 N PINELLAS AVE	Tarpon Springs	Church, Church School, C	\$3,052,557	19,692	1943	\$53,328
40528 US HIGHWAY 19 N	Tarpon Springs	Single Building Store	\$3,050,000	30,282	1969	\$58,772
805 LIVE OAK ST	Tarpon Springs	Light Manufacturing	\$3,050,000	63,993	1973	\$58,490
1575 RIDGE TOP DR	Tarpon Springs	Single Family - more tha	\$3,045,390	5,395	2007	\$53,218
605 S PINELLAS AVE	Tarpon Springs	Single Building Store	\$3,025,000	14,440	2001	\$58,395

Address	City	Type	Market Value	Sq Ft	Year	Annual Tax
325 E PINE ST	Tarpon Springs	Water & Sewer Plants	\$2,967,237	14,696	1949	\$56,525
725 E ORANGE ST	Tarpon Springs	Church, Church School, C	\$2,966,122	31,226	1981	\$82,561
1310 S PINELLAS AVE	Tarpon Springs	Regulation, PAR 3 Golf C	\$2,950,000	8,034	1965	\$55,570
780 S FLORIDA AVE	Tarpon Springs	Single Family Home	\$2,939,523	6,013	2003	\$54,567
1403 CIRCLE DR	Tarpon Springs	Single Family Home	\$2,923,360	6,400	2004	\$52,319
500 S WALTON AVE	Tarpon Springs	Apartments (10 - 49 unit	\$2,907,241	21,047	1983	\$50,587
1000 E TARPON AVE	Tarpon Springs	Single Building Store	\$2,905,000	15,362	2007	\$55,005
815 ROOSEVELT BLVD	Tarpon Springs	Marina - Boat Storage (H	\$2,900,000	13,156	2014	\$56,041
150 N JASMINE AVE	Tarpon Springs	City Gov't - Non-residen	\$2,853,129	1,488	1995	\$54,941
ANCLOTE BLVD	Tarpon Springs	Improved Agricultural	\$2,833,671			\$52,401
2027 HARBOUR WATCH CIR	Tarpon Springs	Single Family Home	\$2,833,078	4,540	2020	\$56,375
247 HUEY AVE	Tarpon Springs	Church, Church School, C	\$2,814,483	7,880	2009	\$43,079
1251 RANCH RD	Tarpon Springs	Single Family Home	\$2,813,504	4,324	2012	\$49,649
211 RUE DES CHATEAUX	Tarpon Springs	Single Family Home	\$2,805,570	7,943	1997	\$41,493
79 INNESS DR	Tarpon Springs	Single Family Home	\$2,780,365	4,317	2018	\$51,757
39522 US HIGHWAY 19 N	Tarpon Springs	Car Wash	\$2,725,000	1,920	2022	\$52,744
156 GEORGE ST S	Tarpon Springs	Single Family Home	\$2,717,463	4,646	1988	\$46,947
3270 CRESCENT OAKS BLVD	Tarpon Springs	Regulation, PAR 3 Golf C	\$2,700,000	26,837	1990	\$48,740
2801 KEYSTONE RD	Tarpon Springs	Private Schools & Colleg	\$2,700,000	22,692	2006	\$51,177
559 AUSTIN DR	Tarpon Springs	Single Family Home	\$2,695,480	12,930	1997	\$47,708
120 KEYSTONE PALMS BLVD	Tarpon Springs	Single Family Home	\$2,687,708	6,747	2014	\$48,558
720 RANCH RD	Tarpon Springs	Single Family Home	\$2,679,494	6,376	2008	\$46,716
400 S WALTON AVE	Tarpon Springs	City Gov't - Non-residen	\$2,673,392	15,910	1980	\$46,377
300 HIGHLAND AVE	Tarpon Springs	Church, Church School, C	\$2,655,641	7,369	2005	\$45,511
2025 HARBOUR WATCH CIR	Tarpon Springs	Single Family Home	\$2,653,711	5,313	1998	\$50,021

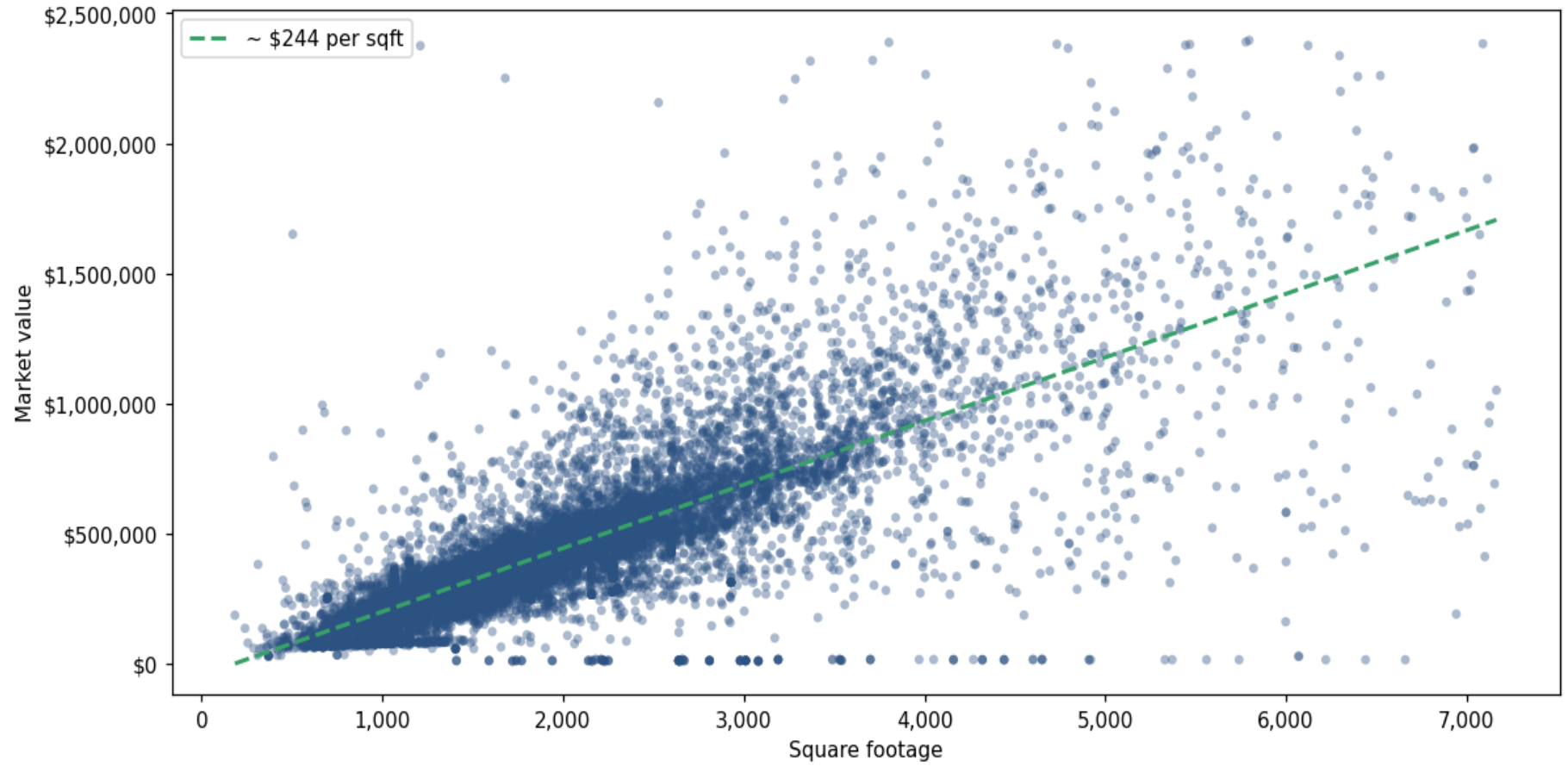
Address	City	Type	Market Value	Sq Ft	Year	Annual Tax
515 CHESAPEAKE DR	Tarpon Springs	Skilled Nursing, Memory	\$2,650,000	25,764	1964	\$43,326
TRINITY BLVD	Tarpon Springs	Raw Acreage Tract Not Zo	\$2,644,520			\$47,739
258 RUE DES LACS	Tarpon Springs	Single Family Home	\$2,637,207	8,288	1990	\$45,652
1130 RIVERSIDE RIDGE RD	Tarpon Springs	Single Family Home	\$2,635,039	9,734	1990	\$46,454
550 EAST LAKE RD N	Tarpon Springs	Single Family Home	\$2,629,148	7,264	2000	\$38,958
2871 KENSINGTON TRCE	Tarpon Springs	Single Family Home	\$2,626,143	9,386	1998	\$45,195
435 BRADY RD	Tarpon Springs	General Warehouse	\$2,625,000	24,000	2022	\$50,107
796 APPALOOSA RD	Tarpon Springs	Single Family Home	\$2,618,480	5,398	2001	\$45,934
10 DODECANESE BLVD	Tarpon Springs	Restaurant, Cafeteria	\$2,600,000	31,802	1975	\$50,860
2990 MAPLE TRCE	Tarpon Springs	Single Family Home	\$2,546,533	5,426	2014	\$45,953
928 BAYSHORE DR	Tarpon Springs	Single Family Home	\$2,540,425	5,432	1990	\$46,650
1304 BELCHER DR	Tarpon Springs	Single Family - more tha	\$2,534,269	5,265	2019	\$47,137
242 RUE DES CHATEAUX	Tarpon Springs	Single Family Home	\$2,527,722	7,789	1997	\$44,327
910 E TARPON AVE	Tarpon Springs	Financial Institution	\$2,495,000	12,540	1972	\$46,999
1724 SUNKISSED DR	Tarpon Springs	Single Family Home	\$2,493,013	4,790	2006	\$46,220
400 S LEVIS AVE	Tarpon Springs	Church, Church School, C	\$2,487,358	9,584	1982	\$43,954
2412 BRYAN LN	Tarpon Springs	Single Family Home	\$2,485,550	6,424	1999	\$42,835
1550 RIDGE TOP DR	Tarpon Springs	Single Family Home	\$2,476,903	5,305	1991	\$44,028
HOLIDAY DR	Tarpon Springs	Vacant County Government	\$2,466,781			\$47,638
877 ANCLOTE RD	Tarpon Springs	Vacant Industrial Land w	\$2,448,573			\$45,671
750 S PINELLAS AVE	Tarpon Springs	Neighborhood Shopping Ce	\$2,445,000	40,700	1958	\$46,057
62 CENTRAL CT	Tarpon Springs	Single Family Home	\$2,438,290	3,890	2001	\$45,872
39920 US HIGHWAY 19 N	Tarpon Springs	Strip Store - (2 or more	\$2,430,000	26,306	1980	\$50,860
41747 US HIGHWAY 19 N	Tarpon Springs	Medical Office Building	\$2,415,000	10,186	2018	\$45,492
3738 OLD KEYSTONE RD	Tarpon Springs	Single Family Home	\$2,413,549	6,270	2009	\$42,299

Address	City	Type	Market Value	Sq Ft	Year	Annual Tax
1650 E LAKE DR	Tarpon Springs	Single Family - more tha	\$2,402,440	8,283	2008	\$41,619
1595 NORTH BEND DR	Tarpon Springs	General Warehouse	\$2,400,000	24,000	2024	\$45,963
300 PAMPAS AVE	Tarpon Springs	Light Manufacturing	\$2,397,000	62,140	1966	\$46,057
466 CRAIG DR	Tarpon Springs	Single Family Home	\$2,395,943	5,796	2011	\$44,573
375 EAST LAKE DR	Tarpon Springs	Single Family Home	\$2,389,434	5,778	2013	\$41,697
1418 CIRCLE DR	Tarpon Springs	Single Family Home	\$2,387,817	3,803	2006	\$42,582
504 RIVERSIDE DR	Tarpon Springs	Single Family - more tha	\$2,382,671	7,089	1999	\$45,320
57 CENTRAL CT	Tarpon Springs	Single Family - more tha	\$2,380,766	4,732	1983	\$50,768
902 S FLORIDA AVE	Tarpon Springs	Single Family Home	\$2,380,150	5,468	1997	\$43,110
266 RUE DES LACS	Tarpon Springs	Single Family Home	\$2,376,947	5,444	2006	\$41,177
2053 N POINTE ALEXIS DR	Tarpon Springs	Single Family Home	\$2,375,838	6,122	1998	\$43,351
41041 US HIGHWAY 19 N	Tarpon Springs	Car Wash	\$2,375,000	1,210	2024	\$46,340

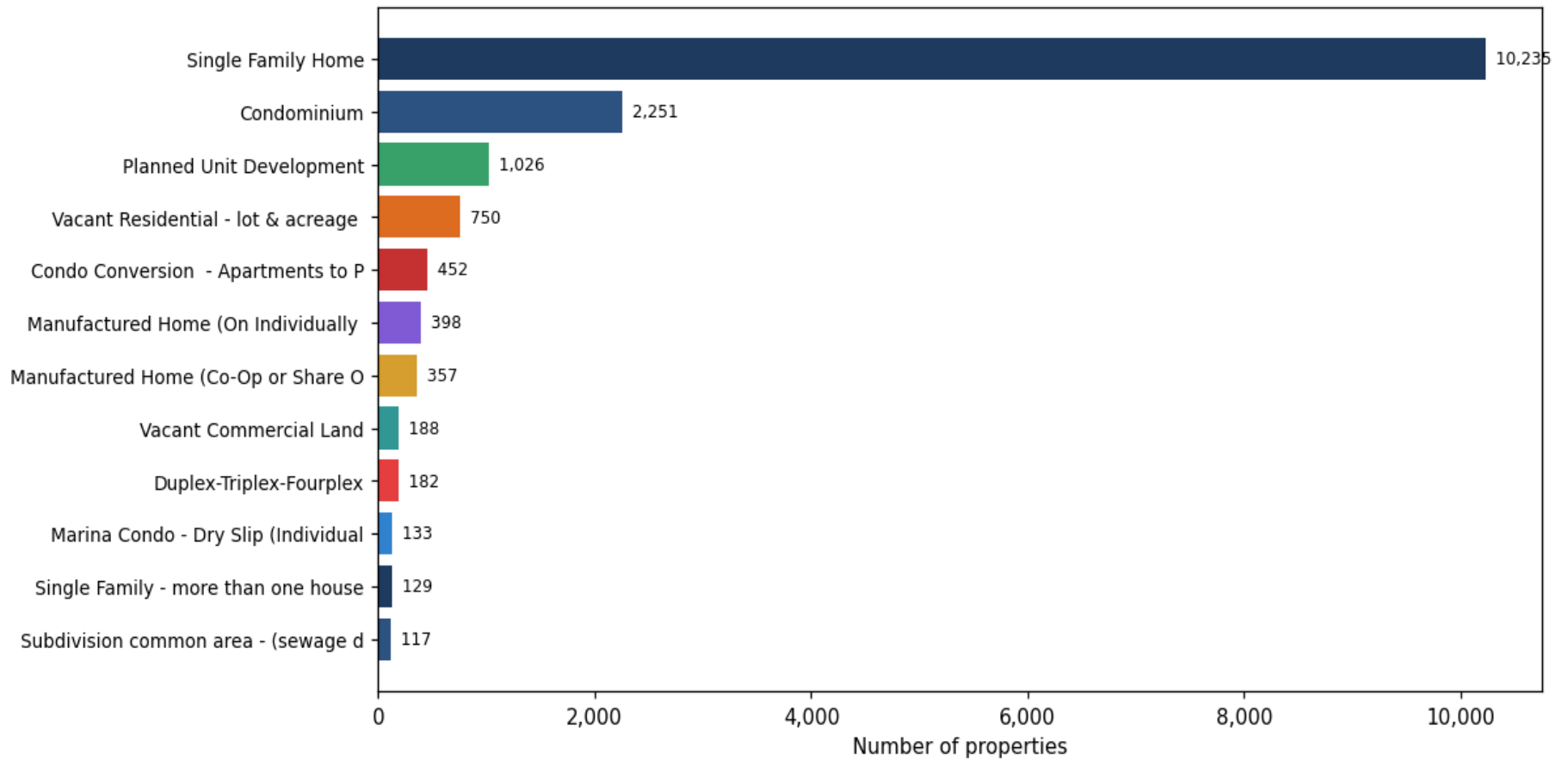
Market value distribution (n=17,804, top 1% trimmed for readability)



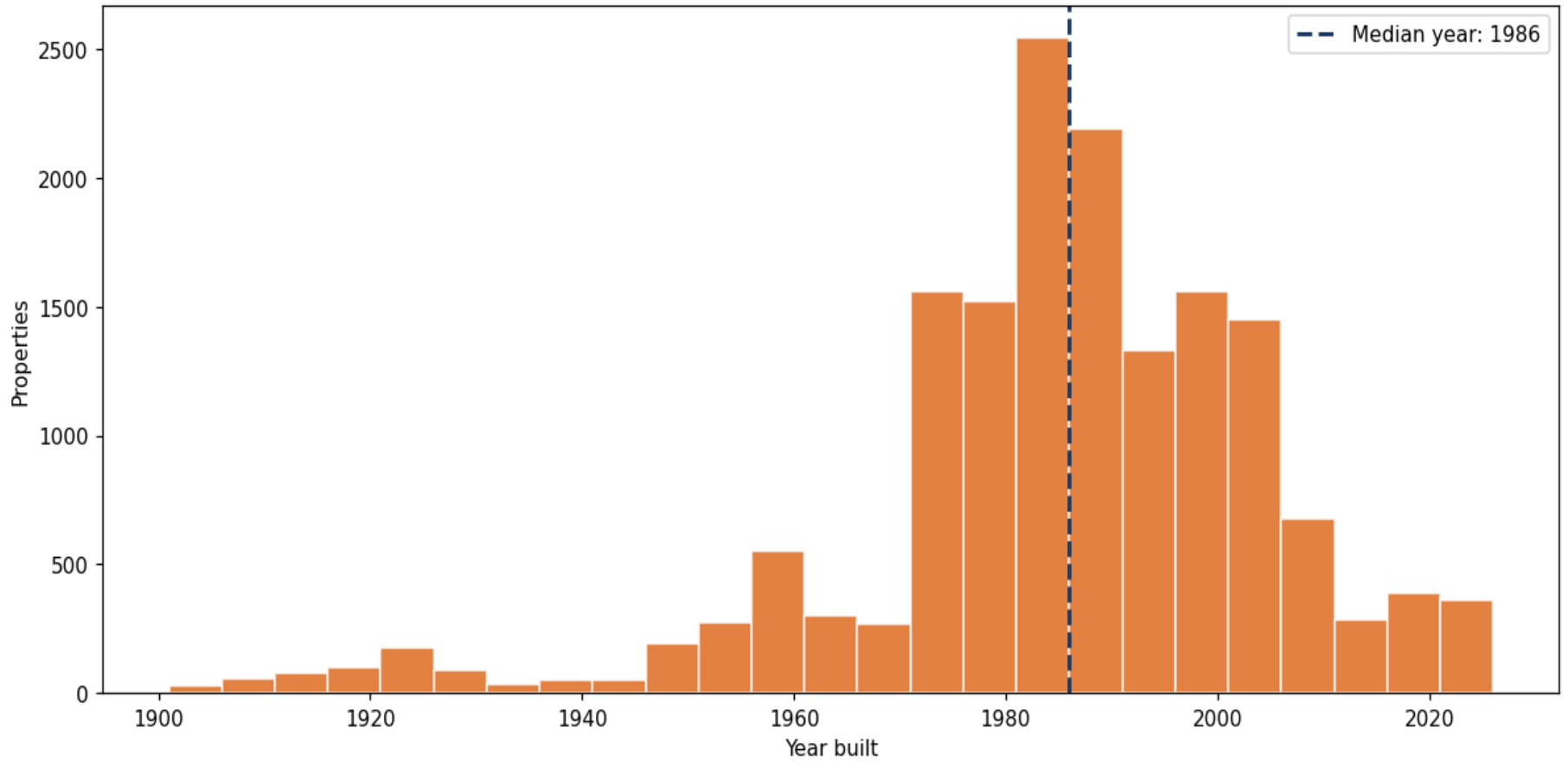
Building size vs. market value (n=15,769, outliers trimmed)



Top property types by count



Year built distribution (5-year buckets)



Market value vs. assessed value (gap = untaxed appreciation)

