

Pinellas Property Market Report

174 matching properties • May 31, 2026

Filters applied	Headline numbers
City: St. Petersburg	Properties matched: 174
Property type: Condo Common Area Assn Own - w/improvement	Median market value: \$0
	Mean market value: \$25
	Min / Max: \$0 / \$4,250
	Mean square footage: 2,445

Top 174 properties by market value

Address	City	Type	Market Value	Sq Ft	Year	Annual Tax
400 CENTRAL AVE	St. Petersburg	Condo Common Area Assn O	—			—
275 1ST AVE S	St. Petersburg	Condo Common Area Assn O	—			—
100 1ST AVE N # 43RU	St. Petersburg	Condo Common Area Assn O	\$4,250			\$0
5200 BRITTANY DR S	St. Petersburg	Condo Common Area Assn O	\$0	1,512	1971	\$0
176 4TH AVE NE	St. Petersburg	Condo Common Area Assn O	\$0			\$0
6211 SUN BLVD	St. Petersburg	Condo Common Area Assn O	\$0	2,570	1978	\$0
2ND ST S	St. Petersburg	Condo Common Area Assn O	\$0			\$0
7100 SUNSHINE SKYWAY LN S	St. Petersburg	Condo Common Area Assn O	\$0	5,381	1974	\$0
3570 40TH AVE S	St. Petersburg	Condo Common Area Assn O	\$0	2,557	1973	\$0
8TH ST N	St. Petersburg	Condo Common Area Assn O	\$0	1,116	1985	\$0
301 1ST ST S	St. Petersburg	Condo Common Area Assn O	\$0			\$0
54TH AVE S	St. Petersburg	Condo Common Area Assn O	\$0	1,969	1976	\$0
555 5TH AVE NE	St. Petersburg	Condo Common Area Assn O	\$0			\$0

Address	City	Type	Market Value	Sq Ft	Year	Annual Tax
2051 GANDY BLVD N	St. Petersburg	Condo Common Area Assn O	\$0			\$0
BAHIA DEL MAR BLVD	St. Petersburg	Condo Common Area Assn O	\$0	4,036	1984	\$0
3416 MORRIS ST N	St. Petersburg	Condo Common Area Assn O	\$0			\$0
112TH AVE NE	St. Petersburg	Condo Common Area Assn O	\$0	4,328	1988	\$0
126 4TH AVE NE	St. Petersburg	Condo Common Area Assn O	\$0			\$0
491 1ST ST S # 109	St. Petersburg	Condo Common Area Assn O	\$0	445	1956	\$0
6372 PALMA DEL MAR BLVD S	St. Petersburg	Condo Common Area Assn O	\$0	1,362	1982	\$0
83RD AVE N	St. Petersburg	Condo Common Area Assn O	\$0	4,137	1979	\$0
1140 83RD AVE N	St. Petersburg	Condo Common Area Assn O	\$0	300	1978	\$0
2700 CENTRAL AVE	St. Petersburg	Condo Common Area Assn O	\$0			\$0
1 BEACH DR SE	St. Petersburg	Condo Common Area Assn O	\$0			\$0
9950 5TH ST N	St. Petersburg	Condo Common Area Assn O	\$0	2,856	1983	\$0
4045 34TH AVE S	St. Petersburg	Condo Common Area Assn O	\$0	4,770	1974	\$0
3460 32ND AVE N	St. Petersburg	Condo Common Area Assn O	\$0	496	1969	\$0
777 3RD AVE N	St. Petersburg	Condo Common Area Assn O	\$0			\$0
5230 81ST ST N	St. Petersburg	Condo Common Area Assn O	\$0	5,434	1971	\$0
1ST ST N	St. Petersburg	Condo Common Area Assn O	\$0	1,208	1975	\$0
465 CENTRAL AVE	St. Petersburg	Condo Common Area Assn O	\$0			\$0
GULFPORT BLVD S	St. Petersburg	Condo Common Area Assn O	\$0			\$0
275 BOCA CIEGA POINT BLVD	St. Petersburg	Condo Common Area Assn O	\$0	1,632		\$0
1900 61ST AVE N	St. Petersburg	Condo Common Area Assn O	\$0	11,667	1966	\$0
BAY PINES BLVD	St. Petersburg	Condo Common Area Assn O	\$0			\$0
6TH AVE N	St. Petersburg	Condo Common Area Assn O	\$0			\$0
SUNSHINE SKYWAY LN	St. Petersburg	Condo Common Area Assn O	\$0	5,900	1972	\$0
7500 SUNSHINE SKYWAY LN S	St. Petersburg	Condo Common Area Assn O	\$0	1,240	1982	\$0

Address	City	Type	Market Value	Sq Ft	Year	Annual Tax
BACOPA LN S	St. Petersburg	Condo Common Area Assn O	\$0	676	1975	\$0
1200 NORTH SHORE DR NE	St. Petersburg	Condo Common Area Assn O	\$0	1,196	1969	\$0
5010 BRITTANY DR S	St. Petersburg	Condo Common Area Assn O	\$0	15,738	1970	\$0
5 BRITTANY DR	St. Petersburg	Condo Common Area Assn O	\$0		1973	\$0
CENTRAL AVE	St. Petersburg	Condo Common Area Assn O	\$0	3,402	1973	\$0
BRITTANY DR S	St. Petersburg	Condo Common Area Assn O	\$0	576	1972	\$0
DOLPHIN CAY LN S	St. Petersburg	Condo Common Area Assn O	\$0	880	1993	\$0
10263 GANDY BLVD N # 2 OFFICE	St. Petersburg	Condo Common Area Assn O	\$0	110	1989	\$0
3600 34TH ST S	St. Petersburg	Condo Common Area Assn O	\$0			\$0
1325 SNELL ISLE BLVD NE	St. Petersburg	Condo Common Area Assn O	\$0	4,910	2014	\$0
BAHIA DEL MAR CIR	St. Petersburg	Condo Common Area Assn O	\$0			\$0
1100 NORTH SHORE DR NE	St. Petersburg	Condo Common Area Assn O	\$0	752	1979	\$0
11540 8TH ST N	St. Petersburg	Condo Common Area Assn O	\$0	2,453	1980	\$0
CALAIS BLVD N	St. Petersburg	Condo Common Area Assn O	\$0	338	1982	\$0
MANGROVE CAY LN NE	St. Petersburg	Condo Common Area Assn O	\$0			\$0
10200 GANDY BLVD N	St. Petersburg	Condo Common Area Assn O	\$0	1,940	1988	\$0
3700 HAINES RD N	St. Petersburg	Condo Common Area Assn O	\$0	352	1963	\$0
6266 1ST AVE S	St. Petersburg	Condo Common Area Assn O	\$0	288	1980	\$0
BAHIA DEL MAR CIR	St. Petersburg	Condo Common Area Assn O	\$0	966	1988	\$0
6268 PALMA DEL MAR BLVD S	St. Petersburg	Condo Common Area Assn O	\$0	2,550	1981	\$0
6026 22ND AVE N	St. Petersburg	Condo Common Area Assn O	\$0	140	1980	\$0
62ND AVE	St. Petersburg	Condo Common Area Assn O	\$0	2,599	1979	\$0
4455 DUHME RD	St. Petersburg	Condo Common Area Assn O	\$0			\$0
6400 23RD ST N	St. Petersburg	Condo Common Area Assn O	\$0	3,360	1980	\$0
2255 62ND AVE N	St. Petersburg	Condo Common Area Assn O	\$0	832	1985	\$0

Address	City	Type	Market Value	Sq Ft	Year	Annual Tax
11901 4TH ST N	St. Petersburg	Condo Common Area Assn O	\$0	3,213	1988	\$0
PELICAN CREEK XING	St. Petersburg	Condo Common Area Assn O	\$0	1,281	1979	\$0
700 BEACH DR NE # 204	St. Petersburg	Condo Common Area Assn O	\$0	576	1971	\$0
7200 SUNSHINE SKYWAY LN S # 1E	St. Petersburg	Condo Common Area Assn O	\$0	1,225	1972	\$0
5TH AVE S	St. Petersburg	Condo Common Area Assn O	\$0			\$0
GANDY BLVD	St. Petersburg	Condo Common Area Assn O	\$0			\$0
BAY ST NE	St. Petersburg	Condo Common Area Assn O	\$0	3,182	1971	\$0
237 7TH AVE N	St. Petersburg	Condo Common Area Assn O	\$0			\$0
SUNSHINE SKYWAY LN S	St. Petersburg	Condo Common Area Assn O	\$0	1,080	1977	\$0
1 BEACH DR SE	St. Petersburg	Condo Common Area Assn O	\$0	31,356	1975	\$0
4050 4TH ST N	St. Petersburg	Condo Common Area Assn O	\$0	1,415	1979	\$0
2641 CENTRAL AVE	St. Petersburg	Condo Common Area Assn O	\$0			\$0
6265 SUN BLVD	St. Petersburg	Condo Common Area Assn O	\$0	1,572	1978	\$0
10263 GANDY BLVD N # 1 OFFICE	St. Petersburg	Condo Common Area Assn O	\$0	110	1989	\$0
45TH ST N	St. Petersburg	Condo Common Area Assn O	\$0	1,329	1979	\$0
13TH AVE N	St. Petersburg	Condo Common Area Assn O	\$0	1,162	1972	\$0
5701 PARK ST N	St. Petersburg	Condo Common Area Assn O	\$0	2,856	1980	\$0
5055 BRITTANY DR S	St. Petersburg	Condo Common Area Assn O	\$0	1,852	1968	\$0
MADONNA BLVD	St. Petersburg	Condo Common Area Assn O	\$0			\$0
STONES THROW CIR N	St. Petersburg	Condo Common Area Assn O	\$0	554	1985	\$0
100 1ST AVE N	St. Petersburg	Condo Common Area Assn O	\$0			\$0
350 79TH AVE N	St. Petersburg	Condo Common Area Assn O	\$0	800	1981	\$0
37TH ST S	St. Petersburg	Condo Common Area Assn O	\$0	512	1969	\$0
1400 GANDY BLVD N	St. Petersburg	Condo Common Area Assn O	\$0	2,808	1986	\$0
4570 COVE RD	St. Petersburg	Condo Common Area Assn O	\$0	3,497	1991	\$0

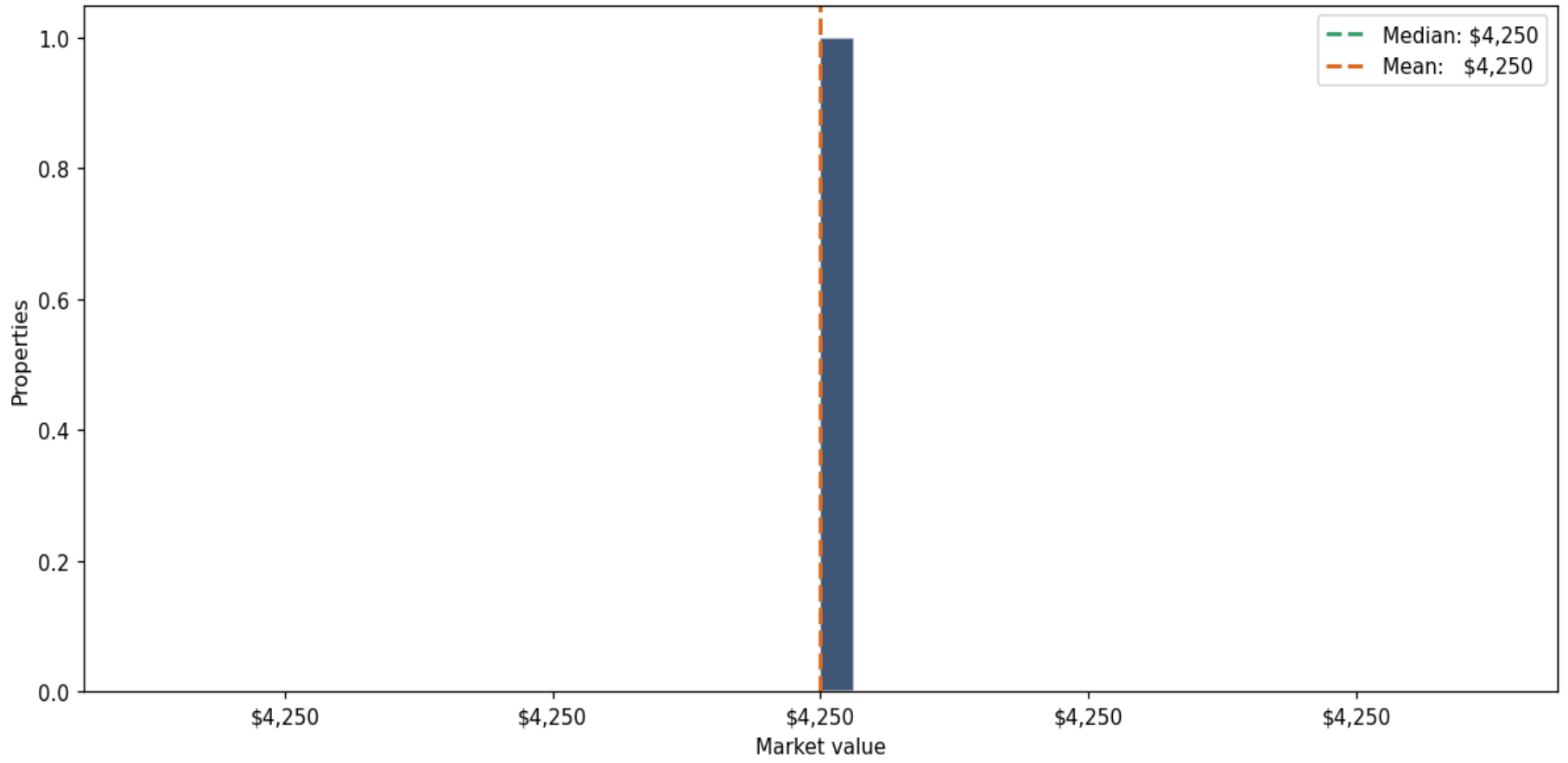
Address	City	Type	Market Value	Sq Ft	Year	Annual Tax
2ND AVE N	St. Petersburg	Condo Common Area Assn O	\$0			\$0
BAHIA DEL MAR CIR	St. Petersburg	Condo Common Area Assn O	\$0	2,798	1981	\$0
4455 DUHME RD	St. Petersburg	Condo Common Area Assn O	\$0	990	1967	\$0
5700 40TH AVE N	St. Petersburg	Condo Common Area Assn O	\$0	6,102	1963	\$0
855 CENTRAL AVE	St. Petersburg	Condo Common Area Assn O	\$0			\$0
12TH AVE NE	St. Petersburg	Condo Common Area Assn O	\$0	672	1973	\$0
426 3RD ST S	St. Petersburg	Condo Common Area Assn O	\$0			\$0
6801 CAPE HATTERAS WAY NE	St. Petersburg	Condo Common Area Assn O	\$0	432	1984	\$0
9777 62ND TER N	St. Petersburg	Condo Common Area Assn O	\$0	192	1982	\$0
6TH ST NE	St. Petersburg	Condo Common Area Assn O	\$0	408	1974	\$0
640 3RD AVE S	St. Petersburg	Condo Common Area Assn O	\$0			\$0
4530 OVERLOOK DR NE	St. Petersburg	Condo Common Area Assn O	\$0	3,770	1968	\$0
700 BEACH DR NE	St. Petersburg	Condo Common Area Assn O	\$0	1,170	1971	\$0
BAHIA DEL MAR BLVD	St. Petersburg	Condo Common Area Assn O	\$0			\$0
6279 SUN BLVD	St. Petersburg	Condo Common Area Assn O	\$0	1,243	1978	\$0
BAY ST NE	St. Petersburg	Condo Common Area Assn O	\$0	3,182	1971	\$0
4TH ST N	St. Petersburg	Condo Common Area Assn O	\$0	1,898	1981	\$0
9100 DR MARTIN LUTHER KING JR ST	St. Petersburg	Condo Common Area Assn O	\$0	2,516	1986	\$0
4600 DUHME RD	St. Petersburg	Condo Common Area Assn O	\$0	8,942	1975	\$0
38TH AVE S	St. Petersburg	Condo Common Area Assn O	\$0	2,804	1982	\$0
2959 1ST AVE N	St. Petersburg	Condo Common Area Assn O	\$0			\$0
4TH AVE S	St. Petersburg	Condo Common Area Assn O	\$0			\$0
3120 29TH AVE N	St. Petersburg	Condo Common Area Assn O	\$0	1,472	1979	\$0
ROOSEVELT BLVD N	St. Petersburg	Condo Common Area Assn O	\$0	5,864	1979	\$0
48 BAYVIEW CT S	St. Petersburg	Condo Common Area Assn O	\$0			\$0

Address	City	Type	Market Value	Sq Ft	Year	Annual Tax
37TH ST S	St. Petersburg	Condo Common Area Assn O	\$0	256	1973	\$0
146 4TH AVE NE	St. Petersburg	Condo Common Area Assn O	\$0			\$0
20TH AVE N	St. Petersburg	Condo Common Area Assn O	\$0	1,920	1983	\$0
3001 58TH AVE S	St. Petersburg	Condo Common Area Assn O	\$0	2,960	1989	\$0
132 MIRROR LAKE DR N	St. Petersburg	Condo Common Area Assn O	\$0			\$0
6177 SUN BLVD	St. Petersburg	Condo Common Area Assn O	\$0	2,970	1978	\$0
6104 PALMA DEL MAR BLVD S	St. Petersburg	Condo Common Area Assn O	\$0	2,550	1979	\$0
5TH AVE NE	St. Petersburg	Condo Common Area Assn O	\$0			\$0
10TH ST N	St. Petersburg	Condo Common Area Assn O	\$0	1,558	1964	\$0
PINELLAS POINT DR S	St. Petersburg	Condo Common Area Assn O	\$0	1,080	1980	\$0
4779 DOLPHIN CAY LN S	St. Petersburg	Condo Common Area Assn O	\$0	5,466	1993	\$0
801 83RD AVE N	St. Petersburg	Condo Common Area Assn O	\$0	2,250	1980	\$0
2320 1ST AVE N	St. Petersburg	Condo Common Area Assn O	\$0			\$0
BAY ST NE	St. Petersburg	Condo Common Area Assn O	\$0	3,182	1971	\$0
NEIL DR	St. Petersburg	Condo Common Area Assn O	\$0	1,124	2005	\$0
116TH AVE N	St. Petersburg	Condo Common Area Assn O	\$0	1,815	1974	\$0
6218 PALMA DEL MAR BLVD S	St. Petersburg	Condo Common Area Assn O	\$0	2,550	1980	\$0
BAHIA DEL MAR BLVD	St. Petersburg	Condo Common Area Assn O	\$0	2,798	1981	\$0
BAY ST NE	St. Petersburg	Condo Common Area Assn O	\$0	3,182	1971	\$0
7700 DR MARTIN LUTHER KING JR ST	St. Petersburg	Condo Common Area Assn O	\$0	1,560	1970	\$0
WESTWOOD TER N	St. Petersburg	Condo Common Area Assn O	\$0			\$0
TROPEZ CIR NE	St. Petersburg	Condo Common Area Assn O	\$0	572	1984	\$0
4908 38TH WAY S	St. Petersburg	Condo Common Area Assn O	\$0	2,609	1973	\$0
5700 ESCONDIDA BLVD S	St. Petersburg	Condo Common Area Assn O	\$0	1,204	1982	\$0
5001 BACOPA BAY LN	St. Petersburg	Condo Common Area Assn O	\$0	3,104	1996	\$0

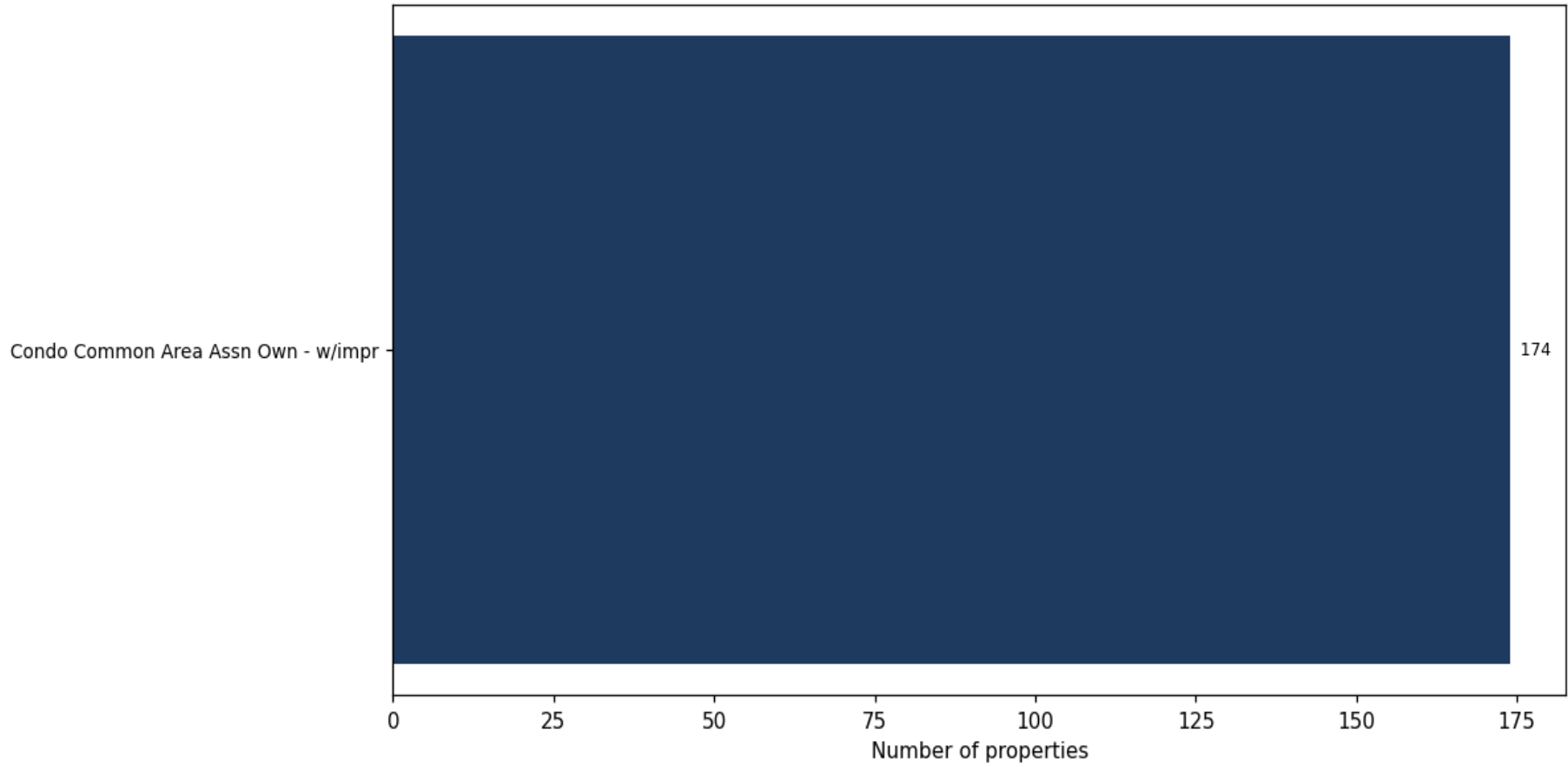
Address	City	Type	Market Value	Sq Ft	Year	Annual Tax
6322 PALMA DEL MAR BLVD S	St. Petersburg	Condo Common Area Assn O	\$0	1,362	1982	\$0
1601 43RD ST N	St. Petersburg	Condo Common Area Assn O	\$0	1,464	1971	\$0
5572 ESCONDIDA BLVD S	St. Petersburg	Condo Common Area Assn O	\$0	483	1985	\$0
BAHIA DEL MAR CIR	St. Petersburg	Condo Common Area Assn O	\$0			\$0
2ND AVE S	St. Petersburg	Condo Common Area Assn O	\$0			\$0
7845 38TH AVE N	St. Petersburg	Condo Common Area Assn O	\$0	2,050	1969	\$0
1300 70TH ST N	St. Petersburg	Condo Common Area Assn O	\$0	198	1980	\$0
DR MARTIN LUTHER KING JR ST N	St. Petersburg	Condo Common Area Assn O	\$0	1,820	1970	\$0
1060 NORTH SHORE DR NE	St. Petersburg	Condo Common Area Assn O	\$0			\$0
BRITTANY DR S	St. Petersburg	Condo Common Area Assn O	\$0	922	1971	\$0
SW LINCOLN CIR N	St. Petersburg	Condo Common Area Assn O	\$0	1,917	1979	\$0
BRITTANY DR S	St. Petersburg	Condo Common Area Assn O	\$0	4,452	1972	\$0
10TH AVE N	St. Petersburg	Condo Common Area Assn O	\$0			\$0
2750 5TH AVE S	St. Petersburg	Condo Common Area Assn O	\$0			\$0
5001 DUHME RD	St. Petersburg	Condo Common Area Assn O	\$0	5,160	1972	\$0
105 4TH AVE NE	St. Petersburg	Condo Common Area Assn O	\$0	88	1982	\$0
6051 SUN BLVD	St. Petersburg	Condo Common Area Assn O	\$0	3,706	1978	\$0
1365 SNELL ISLE BLVD NE	St. Petersburg	Condo Common Area Assn O	\$0	950	1962	\$0
990 84TH AVE N	St. Petersburg	Condo Common Area Assn O	\$0	2,583	1970	\$0
9379 DR MARTIN LUTHER KING JR ST	St. Petersburg	Condo Common Area Assn O	\$0	144	1980	\$0
220 MADONNA BLVD	St. Petersburg	Condo Common Area Assn O	\$0	1,108	2015	\$0
300 35TH AVE N	St. Petersburg	Condo Common Area Assn O	\$0	180	1979	\$0
LAKWOOD CLUB DR S	St. Petersburg	Condo Common Area Assn O	\$0	400	1980	\$0
117 2ND ST N	St. Petersburg	Condo Common Area Assn O	\$0			\$0
BAHIA DEL MAR BLVD	St. Petersburg	Condo Common Area Assn O	\$0	1,118	1990	\$0

Address	City	Type	Market Value	Sq Ft	Year	Annual Tax
44 BAYVIEW CT S	St. Petersburg	Condo Common Area Assn O	\$0			\$0
6287 BAHIA DEL MAR CIR # 40	St. Petersburg	Condo Common Area Assn O	\$0	3,322	1983	\$0
491 1ST ST S # 110	St. Petersburg	Condo Common Area Assn O	\$0	10	1956	\$0
801 83RD AVE N # 109	St. Petersburg	Condo Common Area Assn O	\$0	772	1972	\$0
275 BOCA CIEGA POINT BLVD	St. Petersburg	Condo Common Area Assn O	\$0	6,603	1971	\$0
410 12TH AVE NE	St. Petersburg	Condo Common Area Assn O	\$0			\$0
199 DALI BLVD	St. Petersburg	Condo Common Area Assn O	\$0			\$0
16TH AVE NE	St. Petersburg	Condo Common Area Assn O	\$0	472	1984	\$0
83RD TER N	St. Petersburg	Condo Common Area Assn O	\$0	210	1979	\$0
405 CENTRAL AVE # 150	St. Petersburg	Condo Common Area Assn O	\$0	3,221	1928	\$0
BAHIA DEL MAR BLVD	St. Petersburg	Condo Common Area Assn O	\$0			\$0

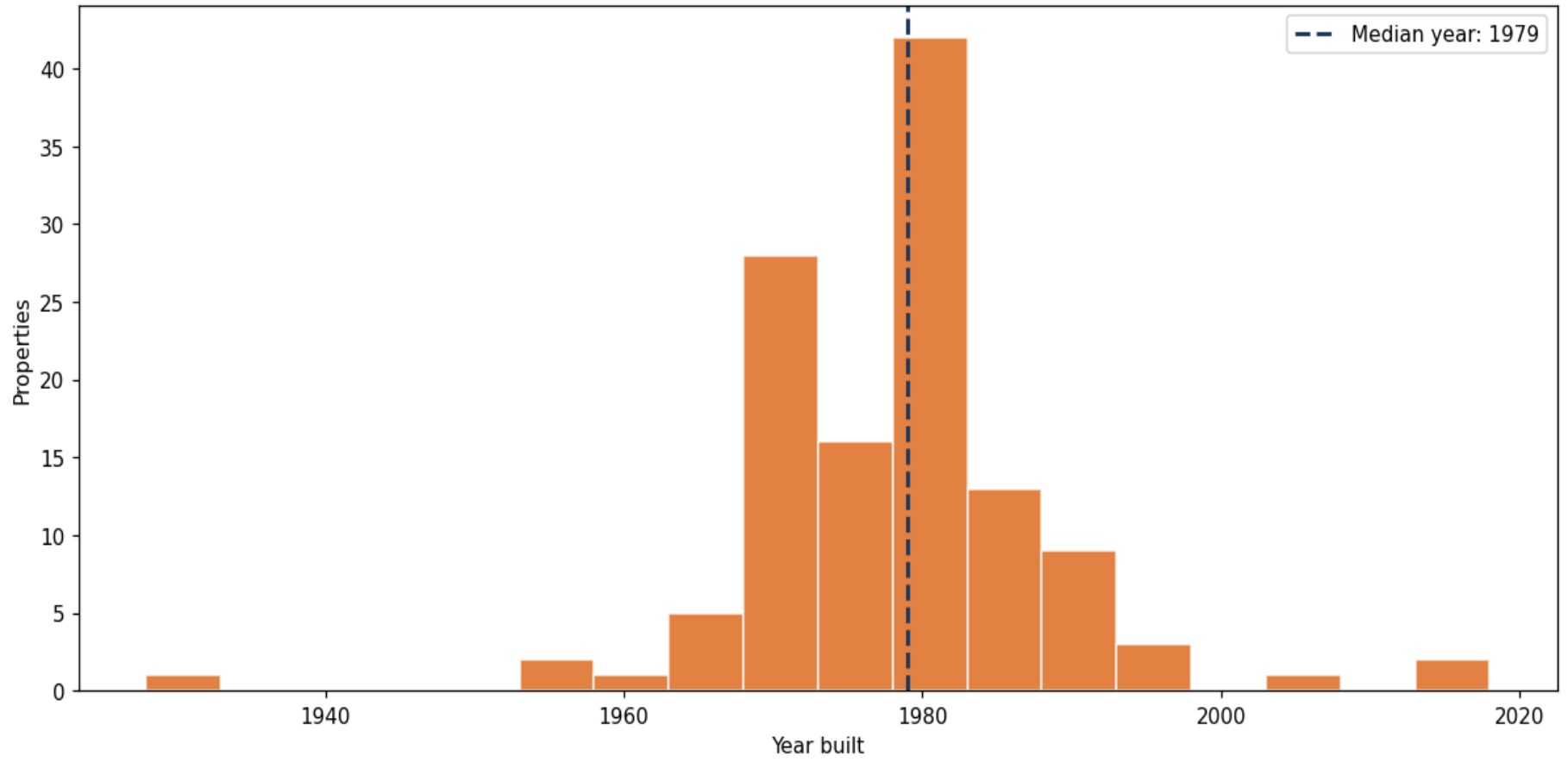
Market value distribution (n=1, top 1% trimmed for readability)



Top property types by count



Year built distribution (5-year buckets)



Market value vs. assessed value (gap = untaxed appreciation)

