

Pinellas Property Market Report

19,901 matching properties • May 30, 2026

Filters applied	Headline numbers
City: Seminole	Properties matched: 19,901
Property type: Single Family Home	Median market value: \$352,967
	Mean market value: \$418,627
	Min / Max: \$49,430 / \$4,739,385
	Mean square footage: 1,686

Top 200 properties by market value

Address	City	Type	Market Value	Sq Ft	Year	Annual Tax
6363 BURNING TREE DR	Seminole	Single Family Home	—	4,995	1990	—
6475 BURNING TREE DR	Seminole	Single Family Home	—	2,271	1970	—
9209 SILVERTHORN RD	Seminole	Single Family Home	\$4,739,385	7,610	2008	\$77,704
9109 SILVERTHORN RD	Seminole	Single Family Home	\$4,735,823	7,989	2005	\$78,129
12983 74TH AVE N	Seminole	Single Family Home	\$3,817,925	6,908	2010	\$65,366
6305 BURNING TREE DR	Seminole	Single Family Home	\$3,615,565	5,624	1989	\$33,497
8733 SILVERTHORN RD	Seminole	Single Family Home	\$3,587,704	8,072	2002	\$42,721
5403 OAKHURST DR	Seminole	Single Family Home	\$3,550,724	5,554	2022	\$58,394
8643 BURNING TREE CIR	Seminole	Single Family Home	\$3,481,257	6,228	1992	\$54,894
6800 PEBBLE BEACH LN	Seminole	Single Family Home	\$3,278,882	6,302	2001	\$53,374
8911 SILVERTHORN RD	Seminole	Single Family Home	\$3,265,916	7,049	2003	\$53,137
9003 SILVERTHORN RD	Seminole	Single Family Home	\$3,245,289	5,903	2001	\$53,510
9051 SILVERTHORN RD	Seminole	Single Family Home	\$3,240,810	6,520	2000	\$53,299

Address	City	Type	Market Value	Sq Ft	Year	Annual Tax
11651 GROVE PL	Seminole	Single Family Home	\$3,162,005	6,050	2019	\$52,516
13200 72ND AVE	Seminole	Single Family Home	\$3,005,126	5,662	2002	\$50,024
5418 OAKHURST DR	Seminole	Single Family Home	\$2,981,998	3,944	2017	\$47,984
9389 SILVERTHORN RD	Seminole	Single Family Home	\$2,864,683	6,042	1998	\$46,400
5636 BAYVIEW DR	Seminole	Single Family Home	\$2,738,040	4,324	2005	\$43,679
13660 74TH AVE	Seminole	Single Family Home	\$2,696,691	4,461	1979	\$45,122
11698 GROVE ST	Seminole	Single Family Home	\$2,652,539	4,036	2020	\$45,205
9438 PEBBLE BEACH CT W	Seminole	Single Family Home	\$2,651,092	5,721	1992	\$49,661
9520 131ST ST	Seminole	Single Family Home	\$2,635,246	9,629	1994	\$41,251
7880 LANTANA CREEK RD	Seminole	Single Family Home	\$2,558,140	7,614	1999	\$40,777
8759 SILVERTHORN RD	Seminole	Single Family Home	\$2,554,183	6,694	2000	\$39,570
5630 BAYVIEW DR	Seminole	Single Family Home	\$2,537,984	3,461	2009	\$39,789
8967 SILVERTHORN RD	Seminole	Single Family Home	\$2,500,000	7,169	2005	\$48,652
8871 SILVERTHORN RD	Seminole	Single Family Home	\$2,461,096	5,252	2001	\$27,018
9027 BAYWOOD PARK DR	Seminole	Single Family Home	\$2,306,526	4,493	2005	\$40,327
8939 SILVERTHORN RD	Seminole	Single Family Home	\$2,302,353	5,246	2005	\$36,667
12540 74TH AVE	Seminole	Single Family Home	\$2,301,451	5,084	2006	\$39,862
13030 POINSETTIA AVE	Seminole	Single Family Home	\$2,262,148	3,716	1987	\$38,038
5498 OAKHURST DR	Seminole	Single Family Home	\$2,261,071	3,107	2021	\$38,218
9293 SILVERTHORN RD	Seminole	Single Family Home	\$2,256,748	6,340	2000	\$37,061
9241 SILVERTHORN RD	Seminole	Single Family Home	\$2,218,590	7,298	1998	\$37,927
7979 98TH ST	Seminole	Single Family Home	\$2,217,315	5,810	1998	\$33,213
9001 BAYWOOD PARK DR	Seminole	Single Family Home	\$2,197,327	4,423	1993	\$35,856
12891 74TH AVE	Seminole	Single Family Home	\$2,186,223	5,074	1998	\$38,153
11878 WALKER AVE	Seminole	Single Family Home	\$2,167,778	3,376	2015	\$36,875

Address	City	Type	Market Value	Sq Ft	Year	Annual Tax
7401 141ST ST N	Seminole	Single Family Home	\$2,118,768	3,540	2024	\$33,128
9433 SILVERTHORN RD	Seminole	Single Family Home	\$2,099,637	6,776	1999	\$36,734
10070 BOTANICA DR	Seminole	Single Family Home	\$2,082,431	5,406	2003	\$35,986
12725 PELORIA CT	Seminole	Single Family Home	\$2,080,632	6,097	2001	\$33,777
7922 BAYOU CLUB BLVD	Seminole	Single Family Home	\$2,053,190	4,922	1998	\$30,416
9019 BAYWOOD PARK DR	Seminole	Single Family Home	\$2,047,901	4,446	2008	\$33,371
9044 SILVERTHORN RD	Seminole	Single Family Home	\$2,030,330	5,404	2001	\$33,507
7933 BAYOU CLUB BLVD	Seminole	Single Family Home	\$2,029,404	6,606	2000	\$32,908
8785 SILVERTHORN RD	Seminole	Single Family Home	\$2,023,130	6,089	2004	\$32,663
9481 SILVERTHORN RD	Seminole	Single Family Home	\$2,012,016	4,993	2000	\$31,771
9341 SILVERTHORN RD	Seminole	Single Family Home	\$1,971,801	5,795	1998	\$32,241
8181 98TH ST	Seminole	Single Family Home	\$1,969,275	6,016	1993	\$31,741
8800 COMMODORE DR	Seminole	Single Family Home	\$1,968,824	5,570	2008	\$33,719
8880 COMMODORE DR	Seminole	Single Family Home	\$1,968,607	4,147	2007	\$33,197
7162 HUNT CLUB LN	Seminole	Single Family Home	\$1,968,120	4,640	1988	\$32,470
7163 HUNT CLUB LN	Seminole	Single Family Home	\$1,953,638	4,377	1991	\$32,073
7749 DE LONG WAY	Seminole	Single Family Home	\$1,944,196	4,198	2003	\$32,245
13250 72ND TER	Seminole	Single Family Home	\$1,937,994	3,183	1968	\$38,601
12942 HARBOR VIEW DR	Seminole	Single Family Home	\$1,928,515	2,852	1991	\$32,699
8746 COMMODORE DR	Seminole	Single Family Home	\$1,915,639	3,948	2008	\$31,861
10207 THURSTON GROVES BLVD	Seminole	Single Family Home	\$1,901,942	4,877	2005	\$31,083
6785 BURNING TREE DR	Seminole	Single Family Home	\$1,891,892	4,366	2006	\$39,153
12992 POINSETTIA AVE	Seminole	Single Family Home	\$1,887,912	4,701	1982	\$32,010
12810 POINSETTIA AVE	Seminole	Single Family Home	\$1,880,519	4,881	2004	\$29,324
10219 GOLDEN EAGLE DR	Seminole	Single Family Home	\$1,867,419	4,672	2005	\$30,401

Address	City	Type	Market Value	Sq Ft	Year	Annual Tax
7224 SAVOY CT	Seminole	Single Family Home	\$1,860,882	4,019	2020	\$30,355
9017 BAYWOOD PARK DR	Seminole	Single Family Home	\$1,852,372	5,163	2007	\$31,671
13432 73RD AVE	Seminole	Single Family Home	\$1,842,018	3,066	2013	\$30,749
9165 SILVERTHORN RD	Seminole	Single Family Home	\$1,842,015	5,341	1999	\$29,557
9425 93RD ST	Seminole	Single Family Home	\$1,828,258	4,682	2020	\$33,273
9401 93RD ST	Seminole	Single Family Home	\$1,828,258	4,682	2020	\$33,273
10222 FALCON TER	Seminole	Single Family Home	\$1,801,413	4,548	2004	\$29,335
5792 OAKHURST DR	Seminole	Single Family Home	\$1,786,019	2,372	2016	\$28,026
7861 BAYOU CLUB BLVD	Seminole	Single Family Home	\$1,782,471	5,300	1996	\$29,056
10221 GOLDEN EAGLE DR	Seminole	Single Family Home	\$1,779,594	4,624	2005	\$28,864
9319 SILVERTHORN RD	Seminole	Single Family Home	\$1,772,939	5,274	1998	\$28,973
7901 BAYOU CLUB BLVD	Seminole	Single Family Home	\$1,763,328	6,272	1995	\$28,237
9035 BAYWOOD PARK DR	Seminole	Single Family Home	\$1,758,973	5,673	1984	\$28,510
10209 THURSTON GROVES BLVD	Seminole	Single Family Home	\$1,755,996	4,806	2004	\$28,547
7968 CHEYENNE DR	Seminole	Single Family Home	\$1,755,414	5,548	2021	\$27,767
8707 SILVERTHORN RD	Seminole	Single Family Home	\$1,748,168	5,061	2003	\$28,258
7022 129TH ST N	Seminole	Single Family Home	\$1,747,708	3,967	2019	\$28,263
9393 98TH AVE	Seminole	Single Family Home	\$1,743,124	4,075	2003	\$31,885
9500 135TH ST	Seminole	Single Family Home	\$1,731,869	4,957	2001	\$27,414
9037 BAYWOOD PARK DR	Seminole	Single Family Home	\$1,729,918	5,156	1987	\$28,855
7876 LANTANA CREEK RD	Seminole	Single Family Home	\$1,720,063	5,776	1998	\$29,361
10222 GOLDEN EAGLE DR	Seminole	Single Family Home	\$1,719,992	4,351	2006	\$27,791
9202 SILVERTHORN RD	Seminole	Single Family Home	\$1,719,628	5,017	2001	\$28,581
10201 FALCON TER	Seminole	Single Family Home	\$1,718,491	5,917	2004	\$26,698
9411 SILVERTHORN RD	Seminole	Single Family Home	\$1,717,415	5,633	1999	\$30,266

Address	City	Type	Market Value	Sq Ft	Year	Annual Tax
10316 LONGWOOD DR	Seminole	Single Family Home	\$1,716,591	5,811	1987	\$28,769
9590 125TH ST	Seminole	Single Family Home	\$1,709,683	8,600	1984	\$26,362
7367 SAVOY CT	Seminole	Single Family Home	\$1,693,088	4,747	2005	\$28,202
9871 WINDTREE BLVD	Seminole	Single Family Home	\$1,666,606	5,579	1989	\$26,648
9200 95TH ST N	Seminole	Single Family Home	\$1,662,211	4,152	2002	\$30,714
7100 131ST ST	Seminole	Single Family Home	\$1,661,471	3,919	1996	\$27,416
7150 HIDDEN ACRES WAY	Seminole	Single Family Home	\$1,651,332	5,652	1962	\$29,242
9388 PEBBLE BEACH CT E	Seminole	Single Family Home	\$1,626,564	4,080	2003	\$26,518
7877 BAYOU CLUB BLVD	Seminole	Single Family Home	\$1,625,236	4,608	1995	\$26,092
8842 COMMODORE DR	Seminole	Single Family Home	\$1,610,055	4,359	2007	\$28,071
9025 BAYWOOD PARK DR	Seminole	Single Family Home	\$1,609,309	5,611	1987	\$33,476
8755 COMMODORE DR	Seminole	Single Family Home	\$1,607,515	3,244	1997	\$28,503
10244 CITATION CT	Seminole	Single Family Home	\$1,604,115	4,627	2006	\$26,106
7755 SILVERTHORN RD	Seminole	Single Family Home	\$1,602,903	3,813	1995	\$26,694
10220 FALCON TER	Seminole	Single Family Home	\$1,602,584	3,843	2007	\$26,412
7893 BAYOU CLUB BLVD	Seminole	Single Family Home	\$1,598,006	4,063	1995	\$27,031
12702 PELORIA CT	Seminole	Single Family Home	\$1,594,787	5,598	2005	\$25,061
10352 LONGWOOD DR	Seminole	Single Family Home	\$1,594,306	5,664	1991	\$27,227
6820 PEBBLE BEACH LN	Seminole	Single Family Home	\$1,593,041	4,388	2001	\$26,356
14525 87TH AVE	Seminole	Single Family Home	\$1,592,866	3,494	1999	\$26,752
9365 SILVERTHORN RD	Seminole	Single Family Home	\$1,592,810	4,452	1997	\$26,536
7931 CHEYENNE DR	Seminole	Single Family Home	\$1,590,896	4,175	2007	\$24,452
9578 131ST ST	Seminole	Single Family Home	\$1,583,490	4,084	2012	\$25,124
7007 131ST ST	Seminole	Single Family Home	\$1,580,146	3,420	2007	\$26,203
7777 BAYOU CLUB BLVD	Seminole	Single Family Home	\$1,579,588	5,258	1996	\$26,876

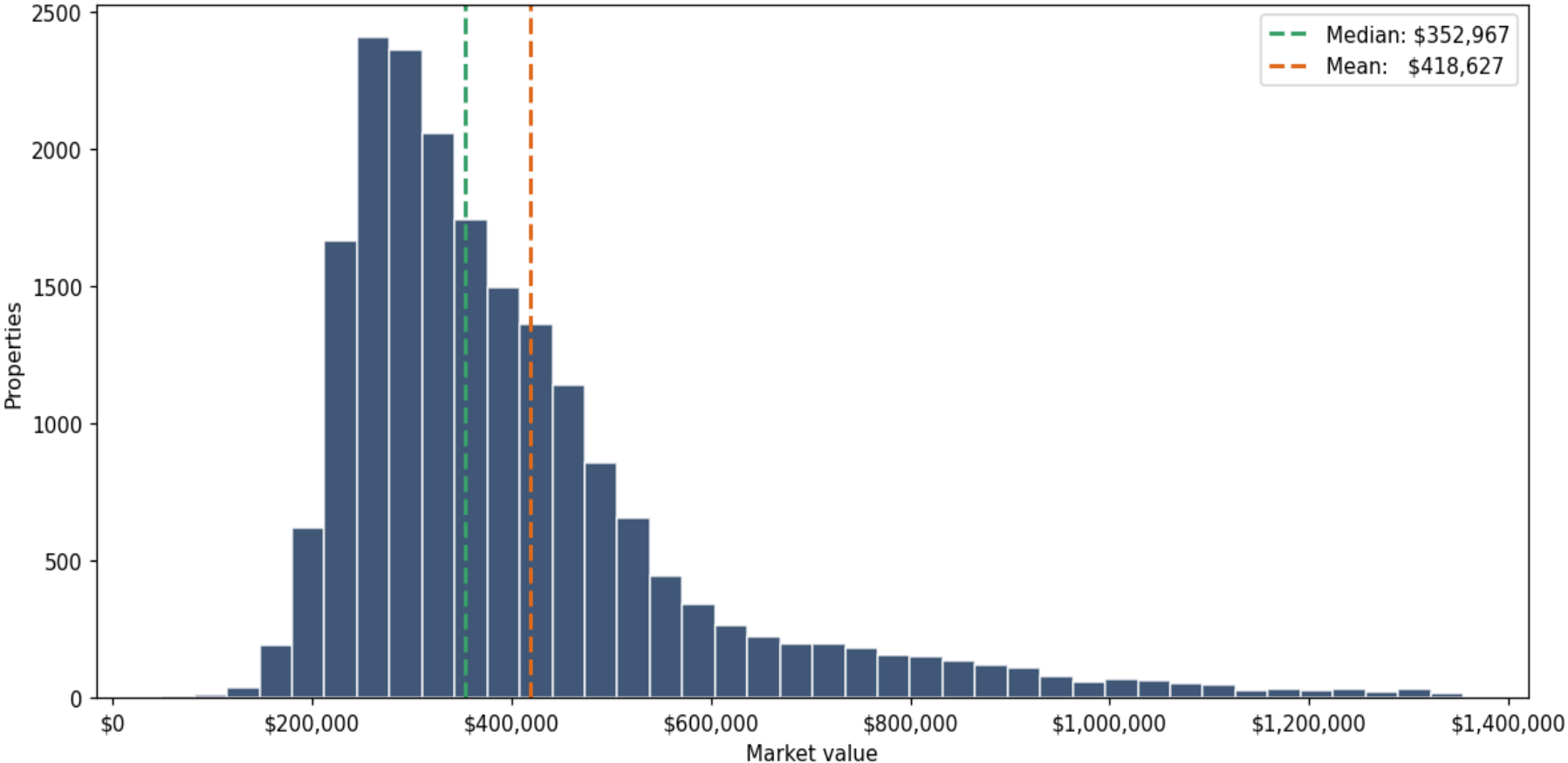
Address	City	Type	Market Value	Sq Ft	Year	Annual Tax
10006 BOTANICA DR	Seminole	Single Family Home	\$1,578,075	4,499	2004	\$25,511
13724 74TH AVE	Seminole	Single Family Home	\$1,577,590	3,385	1996	\$26,738
10063 OAKS LN	Seminole	Single Family Home	\$1,577,259	4,629	1987	\$25,235
8638 BURNING TREE CIR	Seminole	Single Family Home	\$1,573,884	5,865	2004	\$26,162
11877 74TH AVE	Seminole	Single Family Home	\$1,570,446	3,068	1986	\$26,058
10134 BOTANICA DR	Seminole	Single Family Home	\$1,565,396	3,787	2003	\$24,892
8631 BURNING TREE CIR	Seminole	Single Family Home	\$1,562,638	5,125	1996	\$26,179
5784 OAKHURST DR	Seminole	Single Family Home	\$1,558,290	3,944	1983	\$23,771
10650 PARK PLACE DR	Seminole	Single Family Home	\$1,552,235	5,097	1999	\$24,414
13601 74TH AVE	Seminole	Single Family Home	\$1,552,026	3,956	2006	\$25,764
10246 CITATION CT	Seminole	Single Family Home	\$1,545,136	4,652	2006	\$24,842
5772 OAKHURST DR	Seminole	Single Family Home	\$1,541,818	2,498	1968	\$26,630
10229 THURSTON GROVES BLVD	Seminole	Single Family Home	\$1,540,435	4,728	2006	\$24,254
7296 SAVOY CT	Seminole	Single Family Home	\$1,529,837	4,116	2001	\$24,759
9176 SILVERTHORN RD	Seminole	Single Family Home	\$1,529,822	4,250	2000	\$25,639
9003 BAYWOOD PARK DR	Seminole	Single Family Home	\$1,524,977	3,201	2002	\$26,079
9494 SILVERTHORN RD	Seminole	Single Family Home	\$1,524,470	4,554	1998	\$24,990
8619 BURNING TREE CIR	Seminole	Single Family Home	\$1,515,990	5,039	1985	\$25,445
10211 THURSTON GROVES BLVD	Seminole	Single Family Home	\$1,514,844	4,004	2004	\$24,077
13308 82ND AVE	Seminole	Single Family Home	\$1,512,088	5,645	1968	\$28,055
9002 SILVERTHORN RD	Seminole	Single Family Home	\$1,506,941	3,939	2001	\$25,117
12865 HIBISCUS AVE	Seminole	Single Family Home	\$1,505,462	4,977	2002	\$24,129
9135 95TH ST N	Seminole	Single Family Home	\$1,503,020	4,560	2007	\$26,612
10230 THURSTON GROVES BLVD	Seminole	Single Family Home	\$1,502,499	4,620	2006	\$24,073
8810 COMMODORE DR	Seminole	Single Family Home	\$1,494,547	3,747	2005	\$24,986

Address	City	Type	Market Value	Sq Ft	Year	Annual Tax
10217 GOLDEN EAGLE DR	Seminole	Single Family Home	\$1,490,550	4,079	2004	\$23,707
9306 SILVERTHORN RD	Seminole	Single Family Home	\$1,489,867	4,363	1998	\$24,576
7941 BAYOU CLUB BLVD	Seminole	Single Family Home	\$1,487,807	4,636	1996	\$25,744
9442 SILVERTHORN RD	Seminole	Single Family Home	\$1,487,356	4,740	1998	\$25,048
7651 128TH ST	Seminole	Single Family Home	\$1,485,602	5,618	1971	\$24,608
7295 SAVOY CT	Seminole	Single Family Home	\$1,478,723	4,058	1999	\$23,960
10038 BOTANICA DR	Seminole	Single Family Home	\$1,476,556	4,131	1999	\$23,296
9468 SILVERTHORN RD	Seminole	Single Family Home	\$1,472,817	4,305	1997	\$24,350
9086 SILVERTHORN RD	Seminole	Single Family Home	\$1,471,926	4,085	2001	\$25,313
7368 SAVOY CT	Seminole	Single Family Home	\$1,470,062	3,958	2001	\$23,770
8176 BAYHAVEN DR	Seminole	Single Family Home	\$1,468,791	2,530	1989	\$24,625
10211 FALCON TER	Seminole	Single Family Home	\$1,465,035	4,328	2006	\$23,414
10213 FALCON TER	Seminole	Single Family Home	\$1,462,028	4,112	2005	\$23,299
9174 98TH AVE	Seminole	Single Family Home	\$1,460,920	4,004	1974	\$26,910
9380 102ND AVE	Seminole	Single Family Home	\$1,453,030	3,992	1993	\$26,619
5417 OAKHURST DR	Seminole	Single Family Home	\$1,449,218	3,922	1974	\$21,317
9150 SILVERTHORN RD	Seminole	Single Family Home	\$1,446,658	3,858	2001	\$24,903
7181 HIDDEN ACRES WAY	Seminole	Single Family Home	\$1,446,041	4,261	1985	\$25,492
10227 GOLDEN EAGLE DR	Seminole	Single Family Home	\$1,443,127	4,290	2005	\$22,967
7881 LANTANA CREEK RD	Seminole	Single Family Home	\$1,442,005	4,828	2001	\$24,736
11870 74TH AVE	Seminole	Single Family Home	\$1,441,772	4,559	1981	\$25,553
9550 125TH ST	Seminole	Single Family Home	\$1,441,231	6,105	1980	\$23,086
10225 GOLDEN EAGLE DR	Seminole	Single Family Home	\$1,440,236	4,244	2005	\$22,918
7239 HUNT CLUB LN	Seminole	Single Family Home	\$1,439,990	4,779	1991	\$23,636
10200 GOLDEN EAGLE DR	Seminole	Single Family Home	\$1,439,177	4,160	2003	\$23,172

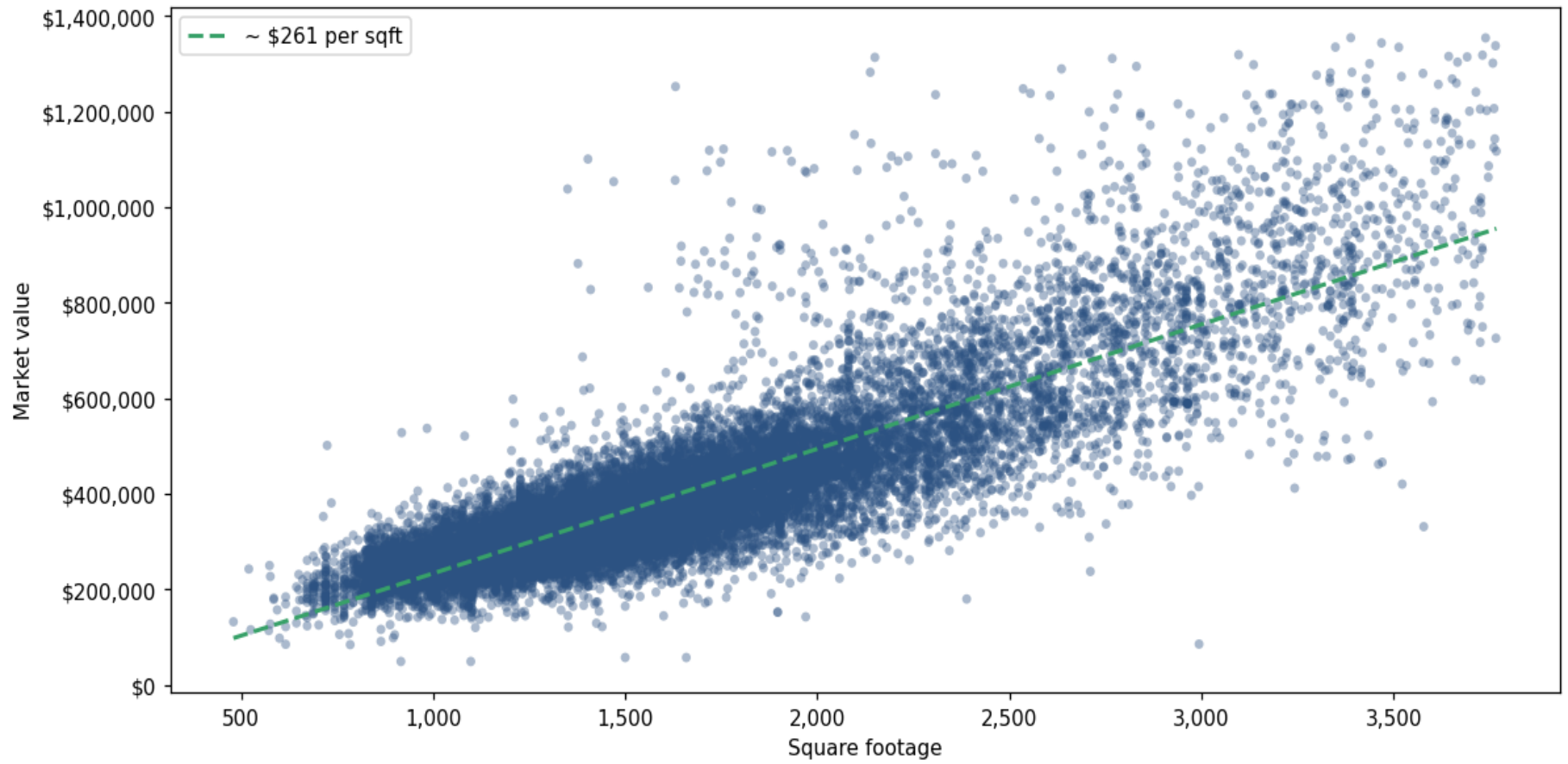
Address	City	Type	Market Value	Sq Ft	Year	Annual Tax
7155 SAVOY CT	Seminole	Single Family Home	\$1,437,189	4,733	1997	\$24,899
9186 98TH AVE N	Seminole	Single Family Home	\$1,435,468	4,879	2017	\$25,849
9390 SILVERTHORN RD	Seminole	Single Family Home	\$1,433,000	3,997	2000	\$24,132
10229 GOLDEN EAGLE DR	Seminole	Single Family Home	\$1,432,905	4,976	2005	\$22,564
10236 THURSTON GROVES BLVD	Seminole	Single Family Home	\$1,427,120	4,300	2002	\$22,237
7869 BAYOU CLUB BLVD	Seminole	Single Family Home	\$1,423,559	4,167	1995	\$23,716
10228 GOLDEN EAGLE DR	Seminole	Single Family Home	\$1,414,222	3,460	2005	\$22,966
10223 GOLDEN EAGLE DR	Seminole	Single Family Home	\$1,412,012	4,480	2022	\$22,171
13049 POINSETTIA AVE	Seminole	Single Family Home	\$1,408,605	3,116	1990	\$23,358
9334 SILVERTHORN RD	Seminole	Single Family Home	\$1,407,896	4,025	1998	\$23,768
7872 LANTANA CREEK RD	Seminole	Single Family Home	\$1,407,726	3,736	1996	\$23,507
10216 THURSTON GROVES BLVD	Seminole	Single Family Home	\$1,404,030	3,958	2003	\$22,232
7676 DE LONG WAY	Seminole	Single Family Home	\$1,401,894	3,342	2001	\$22,954
9550 135TH ST	Seminole	Single Family Home	\$1,401,884	4,695	2003	\$22,046
7877 98TH ST	Seminole	Single Family Home	\$1,400,198	4,712	1985	\$22,711
11896 WALSINGHAM RD	Seminole	Single Family Home	\$1,400,100	3,609	2017	\$24,345
9043 BAYWOOD PARK DR	Seminole	Single Family Home	\$1,399,709	4,563	1981	\$23,443
9251 98TH AVE	Seminole	Single Family Home	\$1,398,367	5,050	2000	\$25,472
9416 SILVERTHORN RD	Seminole	Single Family Home	\$1,398,214	4,413	2000	\$24,496
11689 GROVE ST	Seminole	Single Family Home	\$1,394,734	2,942	1974	\$27,672
5631 BAYVIEW DR	Seminole	Single Family Home	\$1,391,298	2,460	1970	\$19,329
10216 FALCON TER	Seminole	Single Family Home	\$1,389,116	3,508	2007	\$22,244
7894 LANTANA CREEK RD	Seminole	Single Family Home	\$1,383,737	3,510	2000	\$24,456
13689 74TH AVE N	Seminole	Single Family Home	\$1,383,006	3,522	2019	\$21,653
5728 OAKHURST DR	Seminole	Single Family Home	\$1,382,521	2,656	1968	\$20,099

Address	City	Type	Market Value	Sq Ft	Year	Annual Tax
10211 GOLDEN EAGLE DR	Seminole	Single Family Home	\$1,379,538	4,311	2016	\$21,199
10043 WINDTREE BLVD	Seminole	Single Family Home	\$1,377,524	3,948	1990	\$22,337
10245 CITATION CT	Seminole	Single Family Home	\$1,376,915	3,226	2024	\$20,203
5635 BAYVIEW DR	Seminole	Single Family Home	\$1,374,865	2,741	1976	\$19,386
10215 THURSTON GROVES BLVD	Seminole	Single Family Home	\$1,374,686	4,684	2003	\$21,522
9551 90TH AVE	Seminole	Single Family Home	\$1,373,193	4,922	1973	\$24,804
10195 WINDTREE BLVD	Seminole	Single Family Home	\$1,369,717	5,180	1988	\$23,355
7888 LANTANA CREEK RD	Seminole	Single Family Home	\$1,363,435	3,949	1999	\$19,988
10215 GOLDEN EAGLE DR	Seminole	Single Family Home	\$1,361,813	3,957	2004	\$21,416
7853 BAYOU CLUB BLVD	Seminole	Single Family Home	\$1,361,619	3,796	1996	\$22,694
5612 OAKHURST DR	Seminole	Single Family Home	\$1,357,924	4,842	1968	\$20,126
13022 HIBISCUS AVE	Seminole	Single Family Home	\$1,356,975	3,841	1995	\$21,804

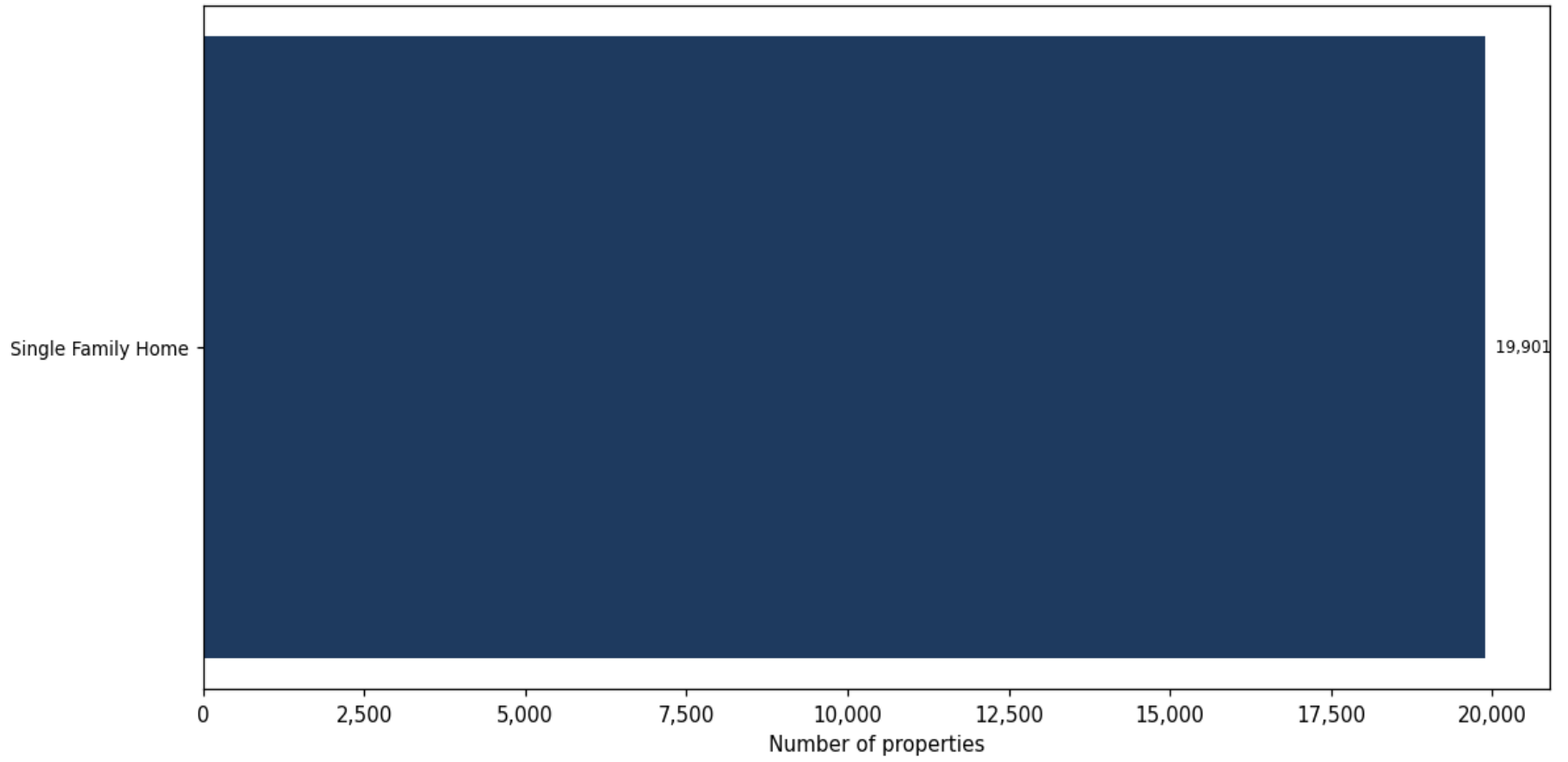
Market value distribution (n=19,899, top 1% trimmed for readability)



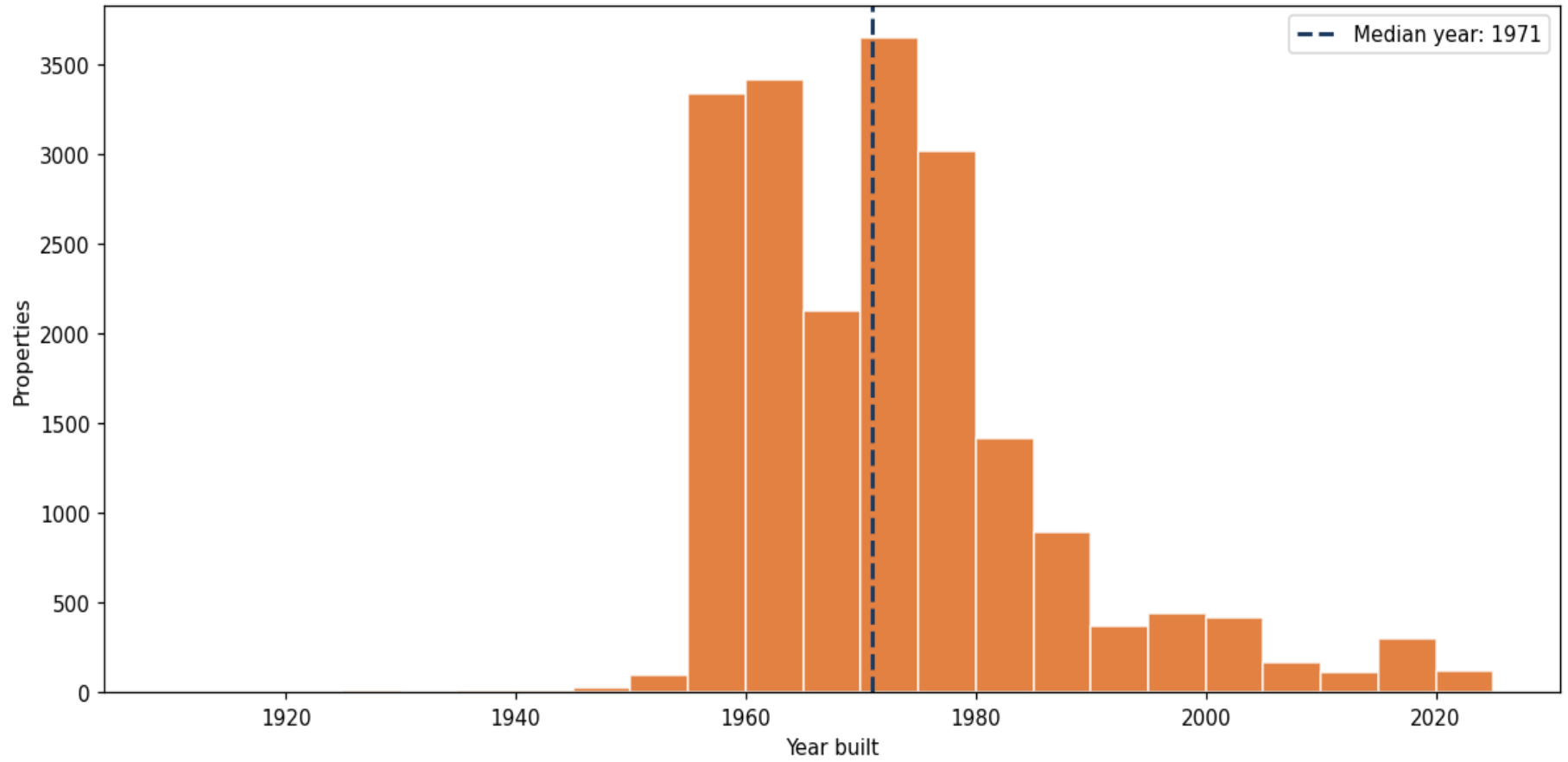
Building size vs. market value (n=19,501, outliers trimmed)



Top property types by count



Year built distribution (5-year buckets)



Market value vs. assessed value (gap = untaxed appreciation)

