

Pinellas Property Market Report

35,263 matching properties • May 30, 2026

Filters applied	Headline numbers
City: Palm Harbor	Properties matched: 35,263
	Median market value: \$358,155
	Mean market value: \$458,280
	Min / Max: \$0 / \$75,000,000
	Mean square footage: 2,113

Top 200 properties by market value

Address	City	Type	Market Value	Sq Ft	Year	Annual Tax
1734 TREE LINE DR	Palm Harbor	Vacant Residential - lot	—			—
808 ILLINOIS AVE	Palm Harbor	Single Family Home	—	754	1961	—
416 E LEMON ST	Palm Harbor	Vacant Residential Land	—			—
1735 TREE LINE DR	Palm Harbor	Vacant Residential - lot	—			—
4839 TREE LINE DR	Palm Harbor	Vacant Residential - lot	—			—
DRIFTWOOD CIR	Palm Harbor	Vacant Residential - lot	—			—
4862 TREE LINE DR	Palm Harbor	Vacant Residential - lot	—			—
4875 TREE LINE DR	Palm Harbor	Vacant Residential - lot	—			—
4851 TREE LINE DR	Palm Harbor	Vacant Residential - lot	—			—
1781 SANDHILL CT	Palm Harbor	Vacant Residential - lot	—			—
1750 TREE LINE DR	Palm Harbor	Vacant Residential - lot	—			—
TREE LINE DR	Palm Harbor	Subdivision common area	—			—
4878 TREE LINE DR	Palm Harbor	Vacant Residential - lot	—			—

Address	City	Type	Market Value	Sq Ft	Year	Annual Tax
1762 TREE LINE DR	Palm Harbor	Vacant Residential - lot	—			—
1759 TREE LINE DR	Palm Harbor	Vacant Residential - lot	—			—
TREE LINE DR	Palm Harbor	Subdivision common area	—			—
1719 TREE LINE DR	Palm Harbor	Vacant Residential - lot	—			—
TREE LINE DR	Palm Harbor	Vacant Residential - lot	—			—
1723 TREE LINE DR	Palm Harbor	Vacant Residential - lot	—			—
1786 TREE LINE DR	Palm Harbor	Vacant Residential - lot	—			—
1783 TREE LINE DR	Palm Harbor	Vacant Residential - lot	—			—
1771 TREE LINE DR	Palm Harbor	Vacant Residential - lot	—			—
1755 TREE LINE DR	Palm Harbor	Vacant Residential - lot	—			—
1315 MICHIGAN AVE	Palm Harbor	Vacant Residential - lot	—			—
1727 TREE LINE DR	Palm Harbor	Vacant Residential - lot	—			—
1763 TREE LINE DR	Palm Harbor	Vacant Residential - lot	—			—
4855 TREE LINE DR	Palm Harbor	Vacant Residential - lot	—			—
1797 TREE LINE DR	Palm Harbor	Vacant Residential - lot	—			—
1743 TREE LINE DR	Palm Harbor	Vacant Residential - lot	—			—
1742 TREE LINE DR	Palm Harbor	Vacant Residential - lot	—			—
1754 TREE LINE DR	Palm Harbor	Vacant Residential - lot	—			—
4843 TREE LINE DR	Palm Harbor	Vacant Residential - lot	—			—
4879 TREE LINE DR	Palm Harbor	Vacant Residential - lot	—			—
1746 TREE LINE DR	Palm Harbor	Vacant Residential - lot	—			—
1785 SANDHILL CT	Palm Harbor	Vacant Residential - lot	—			—
1730 TREE LINE DR	Palm Harbor	Vacant Residential - lot	—			—
4835 TREE LINE DR	Palm Harbor	Vacant Residential - lot	—			—
1779 TREE LINE DR	Palm Harbor	Vacant Residential - lot	—			—

Address	City	Type	Market Value	Sq Ft	Year	Annual Tax
1766 TREE LINE DR	Palm Harbor	Vacant Residential - lot	—			—
1793 SANDHILL CT	Palm Harbor	Vacant Residential - lot	—			—
1751 TREE LINE DR	Palm Harbor	Vacant Residential - lot	—			—
PINECREST DR	Palm Harbor	Vacant Residential - lot	—			—
1794 TREE LINE DR	Palm Harbor	Vacant Residential - lot	—			—
1758 TREE LINE DR	Palm Harbor	Vacant Residential - lot	—			—
1770 TREE LINE DR	Palm Harbor	Vacant Residential - lot	—			—
1774 TREE LINE DR	Palm Harbor	Vacant Residential - lot	—			—
1738 TREE LINE DR	Palm Harbor	Vacant Residential - lot	—			—
TREE LINE DR	Palm Harbor	Subdivision common area	—			—
1787 TREE LINE DR	Palm Harbor	Vacant Residential - lot	—			—
1789 SANDHILL CT	Palm Harbor	Vacant Residential - lot	—			—
4858 TREE LINE DR	Palm Harbor	Vacant Residential - lot	—			—
4870 TREE LINE DR	Palm Harbor	Vacant Residential - lot	—			—
1726 TREE LINE DR	Palm Harbor	Vacant Residential - lot	—			—
TREE LINE DR	Palm Harbor	Subdivision common area	—			—
1790 TREE LINE DR	Palm Harbor	Vacant Residential - lot	—			—
4859 TREE LINE DR	Palm Harbor	Vacant Residential - lot	—			—
1778 TREE LINE DR	Palm Harbor	Vacant Residential - lot	—			—
1775 TREE LINE DR	Palm Harbor	Vacant Residential - lot	—			—
4882 TREE LINE DR	Palm Harbor	Vacant Residential - lot	—			—
4847 TREE LINE DR	Palm Harbor	Vacant Residential - lot	—			—
4863 TREE LINE DR	Palm Harbor	Vacant Residential - lot	—			—
1767 TREE LINE DR	Palm Harbor	Vacant Residential - lot	—			—
4871 TREE LINE DR	Palm Harbor	Vacant Residential - lot	—			—

Address	City	Type	Market Value	Sq Ft	Year	Annual Tax
4874 TREE LINE DR	Palm Harbor	Vacant Residential - lot	—			—
1747 TREE LINE DR	Palm Harbor	Vacant Residential - lot	—			—
4867 TREE LINE DR	Palm Harbor	Vacant Residential - lot	—			—
1782 TREE LINE DR	Palm Harbor	Vacant Residential - lot	—			—
1731 TREE LINE DR	Palm Harbor	Vacant Residential - lot	—			—
1722 TREE LINE DR	Palm Harbor	Vacant Residential - lot	—			—
4866 TREE LINE DR	Palm Harbor	Vacant Residential - lot	—			—
1718 TREE LINE DR	Palm Harbor	Vacant Residential - lot	—			—
1739 TREE LINE DR	Palm Harbor	Vacant Residential - lot	—			—
1231 ILLINOIS AVE	Palm Harbor	Duplex-Triplex-Fourplex	—	1,820	1985	—
1350 SEAGATE DR	Palm Harbor	Apartments (50 units or	\$75,000,000	424,183	1996	\$1,322,302
2400 CLUBSIDE CT	Palm Harbor	Apartments (50 units or	\$69,000,000	445,641	2000	\$1,212,252
3975 COUNTRY PLACE LN	Palm Harbor	Apartments (50 units or	\$43,800,000	274,667	1984	\$766,346
1900 OMAHA ST	Palm Harbor	County Public Schools	\$43,734,751	270,606	1995	\$789,916
205 KATHERINE BLVD	Palm Harbor	Apartments (50 units or	\$39,400,000	235,750	1997	\$658,931
31790 US HIGHWAY 19 N	Palm Harbor	Apartments (50 units or	\$37,250,000	217,205	1986	\$645,391
50 KENDRA WAY	Palm Harbor	Apartments (50 units or	\$36,800,000	214,098	1991	\$628,241
1500 SEAGULL DR	Palm Harbor	Apartments (50 units or	\$35,750,000	235,439	1995	\$582,174
EAST LAKE RD	Palm Harbor	County Gov't - Non-resid	\$35,584,682	5,217	1978	\$662,954
2480 CYPRESS POND RD	Palm Harbor	Apartments (50 units or	\$31,400,000	207,727	1982	\$550,613
31177 US HIGHWAY 19 N	Palm Harbor	Apartments (50 units or	\$31,350,000	219,762	1991	\$541,587
1400 SEAGULL DR	Palm Harbor	Apartments (50 units or	\$30,250,000	200,518	1996	\$496,427
3301 BENTLEY DR	Palm Harbor	County Public Schools	\$29,786,981	179,853	1992	\$495,817
30505 US HIGHWAY 19 N	Palm Harbor	Neighborhood Shopping Ce	\$24,675,000	147,601	1986	\$448,885
45 KATHERINE BLVD	Palm Harbor	ALF (10 or more units)	\$24,500,000	281,448	1991	\$451,323

Address	City	Type	Market Value	Sq Ft	Year	Annual Tax
1800 TAMPA RD	Palm Harbor	County Public Schools	\$23,517,563	192,525	1983	\$385,932
33119 US HIGHWAY 19 N	Palm Harbor	Neighborhood Shopping Ce	\$23,190,000	140,445	1991	\$423,882
900 WEST LAKE RD	Palm Harbor	ALF (10 or more units)	\$22,750,000	291,830	1989	\$415,217
1551 BELCHER RD	Palm Harbor	Church, Church School, C	\$21,534,720	110,704	1995	\$350,742
2480 CYPRESS POND RD	Palm Harbor	Apartments (50 units or	\$20,000,000	136,640	1985	\$352,483
36750 US HIGHWAY 19 N	Palm Harbor	Regulation, PAR 3 Golf C	\$18,800,000	239,288		\$339,395
3400 EAST LAKE RD	Palm Harbor	Neighborhood Shopping Ce	\$18,715,000	101,102	1982	\$338,744
4900 CYPRESS WOODS BLVD	Palm Harbor	County Public Schools	\$18,252,495	102,256	1991	\$306,604
2655 NEBRASKA AVE	Palm Harbor	ALF (10 or more units)	\$18,250,000	444,874	1980	\$343,005
2855 COUNTY ROAD 95	Palm Harbor	County Public Schools	\$15,904,090	94,029	1990	\$264,618
1230 HIGHLANDS BLVD	Palm Harbor	County Public Schools	\$15,059,215	92,511	1991	\$250,754
31975 US HIGHWAY 19 N	Palm Harbor	Automobile, Motorcycle,	\$14,500,000	40,861	2021	\$263,572
265 ALT 19 S	Palm Harbor	Mini-Storage Warehouse	\$14,050,000	92,717	2020	\$254,275
34726 US HIGHWAY 19 N	Palm Harbor	Strip Store - (2 or more	\$13,920,000	92,914	1983	\$252,741
36301 EAST LAKE RD	Palm Harbor	Neighborhood Shopping Ce	\$13,870,000	79,090	1994	\$254,351
4111 DUNN DR	Palm Harbor	Water & Sewer Plants	\$13,869,790	33,050	2002	\$252,871
3150 N BELCHER RD	Palm Harbor	County Public Schools	\$13,710,335	93,413	1986	\$248,288
33591 US HIGHWAY 19 N	Palm Harbor	Neighborhood Shopping Ce	\$13,470,000	82,332	1979	\$245,971
795 COUNTY ROAD 1	Palm Harbor	Mobile Home Park (lot re	\$13,150,000	4,777	1985	\$240,104
35404 US HIGHWAY 19 N	Palm Harbor	Superstores - Retail	\$12,275,000	111,810	1990	\$224,939
900 EAST LAKE RD	Palm Harbor	Superstores - Retail	\$11,250,000	106,959	1991	\$208,319
2900 ALT 19	Palm Harbor	Neighborhood Shopping Ce	\$11,180,000	59,801	2010	\$203,637
525 PENNSYLVANIA AVE	Palm Harbor	County Public Schools	\$10,821,727	94,973	1916	\$186,115
31100 US HIGHWAY 19 N	Palm Harbor	Mini-Storage Warehouse	\$10,500,000	101,243	2001	\$194,249
3030 CURLEW RD	Palm Harbor	County Public Schools	\$10,354,617	75,997	1982	\$190,659

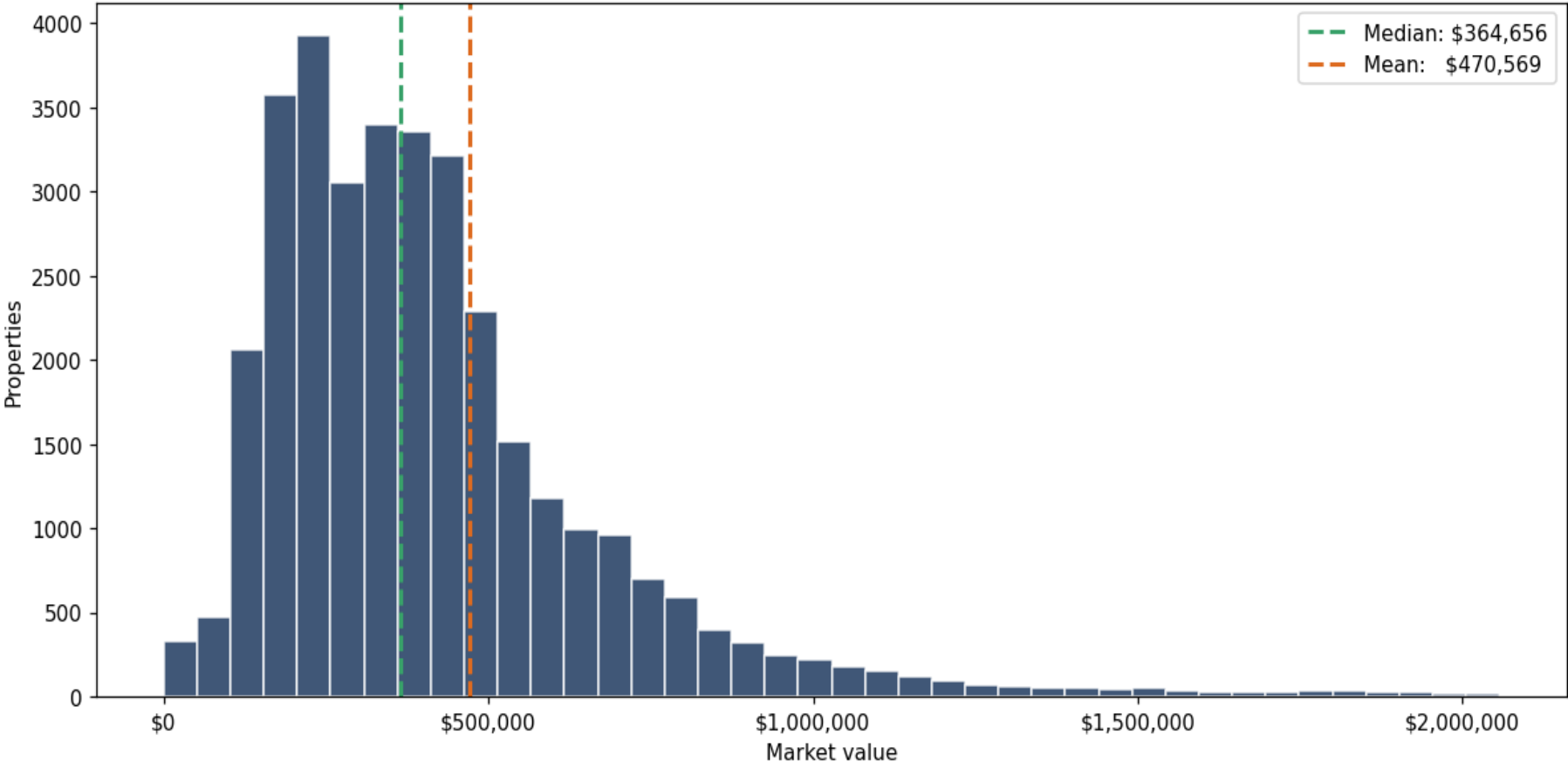
Address	City	Type	Market Value	Sq Ft	Year	Annual Tax
2351 ALDERMAN RD	Palm Harbor	Apartments (50 units or	\$10,070,554	62,544	1995	\$166,973
500 EAST LAKE RD	Palm Harbor	Supermarket	\$9,550,000	75,352	1990	\$176,909
34210 US HIGHWAY 19 N	Palm Harbor	Strip Store - (2 or more	\$9,400,000	70,230	1986	\$175,113
33650 US HIGHWAY 19 N	Palm Harbor	Strip Store - (2 or more	\$9,320,000	57,669	1997	\$173,579
135 ORANGE ST	Palm Harbor	Marina - Boat Storage (H	\$9,000,000	71,603	1971	\$166,989
30777 US HIGHWAY 19 N	Palm Harbor	Automobile, Motorcycle,	\$8,530,000	57,641	1992	\$158,595
2675 TAMPA RD	Palm Harbor	Non-Profit Charitable Se	\$8,450,000	55,488	2000	\$156,158
30750 US HIGHWAY 19 N	Palm Harbor	Mini-Storage Warehouse	\$8,370,000	103,738	1974	\$151,229
3890 TAMPA RD	Palm Harbor	Medical Office Building	\$8,195,000	56,600	1994	\$147,944
3223 TAMPA RD	Palm Harbor	Strip Store - (2 or more	\$8,050,000	54,600	1987	\$153,450
700 EAST LAKE RD	Palm Harbor	Strip Store - (2 or more	\$7,945,000	34,860	1990	\$146,220
2757 ALDERMAN RD	Palm Harbor	Church, Church School, C	\$7,907,652	33,150	1986	\$133,885
2960 TAMPA RD	Palm Harbor	ALF (10 or more units)	\$7,800,000	75,335	1996	\$148,034
4875 PALM HARBOR BLVD	Palm Harbor	General Warehouse	\$7,775,000	80,271	1961	\$142,167
2706 ALT 19	Palm Harbor	General Office Bldg - mu	\$7,730,000	72,738	1986	\$139,558
31390 US HIGHWAY 19 N	Palm Harbor	Automobile, Motorcycle,	\$7,700,000	60,079	1988	\$143,160
31988 US HIGHWAY 19 N	Palm Harbor	Strip Store - (2 or more	\$7,625,000	35,350	1986	\$137,653
35439 US HIGHWAY 19 N	Palm Harbor	Supermarket	\$7,450,000	63,746	1989	\$135,668
500 WAI LANI RD	Palm Harbor	Club, Lodge, Union Hall,	\$7,209,158	22,150	1973	\$132,331
35320 US HIGHWAY 19 N	Palm Harbor	Strip Store - (2 or more	\$7,050,000	43,408	1982	\$127,995
1601 CURLEW RD	Palm Harbor	Church, Church School, C	\$6,835,280	34,885	1965	\$111,135
35801 US HIGHWAY 19 N	Palm Harbor	Strip Store - (2 or more	\$6,825,000	45,052	1986	\$124,114
4114 WOODLANDS PKWY	Palm Harbor	General Office Bldg - mu	\$6,775,000	50,155	2005	\$122,482
35104 US HIGHWAY 19 N	Palm Harbor	Club, Lodge, Union Hall,	\$6,700,000	51,027	1982	\$125,197
31077 US HIGHWAY 19 N	Palm Harbor	Strip Store - (2 or more	\$6,550,000	44,490	1986	\$118,247

Address	City	Type	Market Value	Sq Ft	Year	Annual Tax
33913 US HIGHWAY 19 N	Palm Harbor	Strip Store - (2 or more	\$6,375,000	44,295	1986	\$118,698
33920 US HIGHWAY 19 N # 280	Palm Harbor	General Office Bldg - mu	\$6,325,000	65,856	1986	\$116,550
495 DEMPSEY RD	Palm Harbor	Federal Gov't - Non-resi	\$6,302,248	38,642	1977	\$118,627
34125 US HIGHWAY 19 N	Palm Harbor	General Office Bldg - mu	\$6,170,000	63,700	1989	\$111,477
37611 US HIGHWAY 19 N	Palm Harbor	Hotels and Motels (50 un	\$6,100,000	44,750	1998	\$129,981
37376 US HIGHWAY 19 N	Palm Harbor	Mobile Home Park (lot re	\$6,100,000	4,906	1963	\$110,123
2851 TAMPA RD	Palm Harbor	Skilled Nursing, Memory	\$6,100,000	68,684	1990	\$113,733
4930 RIDGEMOOR BLVD	Palm Harbor	Strip Store - (2 or more	\$6,050,000	23,154	2000	\$111,922
2021 NEBRASKA AVE	Palm Harbor	Church, Church School, C	\$5,930,196	24,116	1981	\$99,705
1325 BELCHER RD	Palm Harbor	Medical Office Building	\$5,775,055	20,584	2022	\$107,578
DELAWARE AVE	Palm Harbor	Raw Acreage Tract Not Zo	\$5,491,000			\$99,128
1575 CURLEW RD	Palm Harbor	Church, Church School, C	\$5,438,276	32,247	1982	\$87,639
3850 TAMPA RD	Palm Harbor	Non-Profit Charitable Se	\$5,402,924	26,070	1993	\$93,139
2900 TANGLEWOOD TRL	Palm Harbor	Church, Church School, C	\$5,391,358	23,698	1982	\$93,625
32672 US HIGHWAY 19 N	Palm Harbor	Strip Store - (2 or more	\$5,350,000	62,247	1979	\$98,840
1600 16TH ST	Palm Harbor	Club, Lodge, Union Hall,	\$5,341,706	23,675	2004	\$98,203
300 EAST LAKE RD	Palm Harbor	Strip Store - (2 or more	\$5,225,000	20,956	1990	\$95,675
415 15TH ST	Palm Harbor	County Public Schools	\$5,194,324	48,617	1950	\$92,501
605 ORANGE ST	Palm Harbor	Single Family Home	\$4,933,041	6,737	2003	\$89,617
303 BANANA ST	Palm Harbor	Single Family Home	\$4,896,446	6,388	2003	\$91,329
34106 US HIGHWAY 19 N	Palm Harbor	Medical Office Building	\$4,850,000	19,210	2016	\$87,557
2944 LEPRECHAUN LN	Palm Harbor	Single Family Home	\$4,800,128	11,385	2005	\$83,626
649 ORANGE ST	Palm Harbor	Single Family Home	\$4,738,028	6,616	2001	\$89,185
1150 RIVIERE RD	Palm Harbor	County Gov't - Non-resid	\$4,635,792	26,476	1988	\$84,754
2600 HIGHLANDS BLVD N	Palm Harbor	Skilled Nursing, Memory	\$4,625,000	39,318	1981	\$84,849

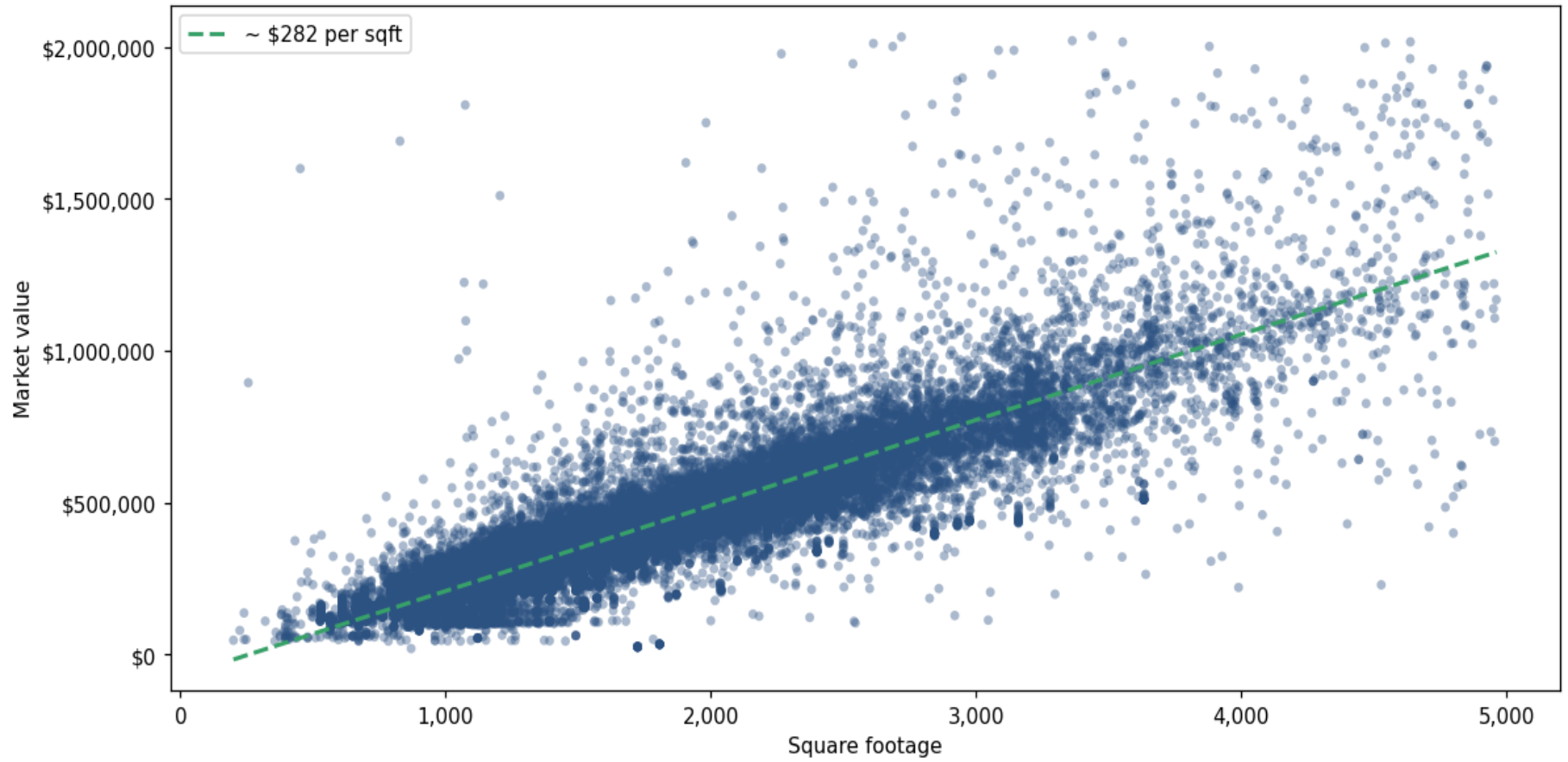
Address	City	Type	Market Value	Sq Ft	Year	Annual Tax
198 ALT 19	Palm Harbor	Mini-Storage Warehouse	\$4,600,000	43,354	1989	\$67,411
34650 US HIGHWAY 19 N	Palm Harbor	General Office Bldg - mu	\$4,600,000	51,833	1984	\$83,134
35209 US HIGHWAY 19 N	Palm Harbor	Strip Store - (2 or more	\$4,600,000	42,953	1986	\$84,849
370 ALT 19 S	Palm Harbor	Church, Church School, C	\$4,531,885	29,279	1970	\$75,543
35609 US HIGHWAY 19 N	Palm Harbor	Strip Store - (2 or more	\$4,495,000	27,900	2004	\$101,999
30522 US HIGHWAY 19 N # 105	Palm Harbor	General Office Bldg - mu	\$4,465,000	43,868	1985	\$80,967
31200 US HIGHWAY 19 N	Palm Harbor	Automobile, Motorcycle,	\$4,450,000	23,300	2002	\$83,043
250 W LAKE RD	Palm Harbor	City Gov't - Non-residen	\$4,449,305	15,026	2007	\$73,494
BELCHER RD	Palm Harbor	Raw Acreage Tract Not Zo	\$4,341,307			\$78,373
103 CARLYLE CIR	Palm Harbor	Single Family Home	\$4,338,261	6,212	2008	\$76,324
32000 US HIGHWAY 19 N	Palm Harbor	Hotels and Motels (50 un	\$4,320,000	31,822	1985	\$77,989
3470 TAMPA RD	Palm Harbor	Strip Store - (2 or more	\$4,300,000	33,335	1985	\$79,433
260 SHORE DR	Palm Harbor	Single Family Home	\$4,184,766	6,275	2015	\$75,505
3825 COUNTRYSIDE BLVD N	Palm Harbor	Skilled Nursing, Memory	\$4,165,000	40,734	1987	\$77,627
1631 9TH ST	Palm Harbor	County Gov't - Non-resid	\$4,095,812	7,737	1991	\$77,811
639 ORANGE ST	Palm Harbor	Single Family Home	\$4,070,422	3,454	2021	\$75,954
1310 TAMPA RD	Palm Harbor	Supermarket	\$4,035,000	41,977	1987	\$73,114
506 HILLSBOROUGH ST	Palm Harbor	Single Family - more tha	\$4,002,669	6,926	1990	\$74,221
920 ILLINOIS AVE	Palm Harbor	Single Family Home	\$4,001,763	5,674	2021	\$71,282
201 SHORE DR	Palm Harbor	Single Family Home	\$3,975,689	6,756	2007	\$72,475
30700 US HIGHWAY 19 N # 2	Palm Harbor	Mobile Home Park (lot re	\$3,950,000	2,112	1981	\$71,309
36413 US HIGHWAY 19 N	Palm Harbor	General Office Bldg - mu	\$3,875,000	26,487	1984	\$70,045
32790 US HIGHWAY 19 N	Palm Harbor	Strip Store - (2 or more	\$3,870,000	48,825	1981	\$70,767
2863 COBBLESTONE DR	Palm Harbor	Single Family Home	\$3,803,890	8,760	2008	\$66,490
3000 LEPRECHAUN LN	Palm Harbor	Single Family Home	\$3,786,348	6,551	2010	\$67,638

Address	City	Type	Market Value	Sq Ft	Year	Annual Tax
672 SOUNDVIEW DR	Palm Harbor	Single Family Home	\$3,742,075	6,506	2002	\$87,951
4550 VILLAGE CENTER DR	Palm Harbor	Club, Lodge, Union Hall,	\$3,722,674	23,526	1997	\$72,079
136 HARBOR DR	Palm Harbor	Single Family Home	\$3,691,003	5,230	2000	\$68,888
35111 US HIGHWAY 19 N	Palm Harbor	General Office Bldg - mu	\$3,665,000	31,263	1988	\$66,254
3816 DE SOTO BLVD	Palm Harbor	General Office	\$3,665,000	24,560	1987	\$66,976
880 HIGHLANDS BLVD	Palm Harbor	ALF (10 or more units)	\$3,650,000	38,122	1989	\$72,212
2847 COBBLESTONE DR	Palm Harbor	Single Family Home	\$3,637,267	10,150	2000	\$64,841
3725 DE SOTO BLVD	Palm Harbor	Park Land - Public Park,	\$3,634,676			\$67,662
911 MANNING RD	Palm Harbor	Single Family Home	\$3,630,347	8,048	2019	\$66,604
3265 BLACKSTONE DR	Palm Harbor	Single Family Home	\$3,612,945	8,517	2006	\$62,490
1550 16TH ST	Palm Harbor	County Gov't - Non-resid	\$3,603,782	22,099	1980	\$65,927
276 SHORE DR	Palm Harbor	Single Family Home	\$3,592,172	6,326	2017	\$65,740

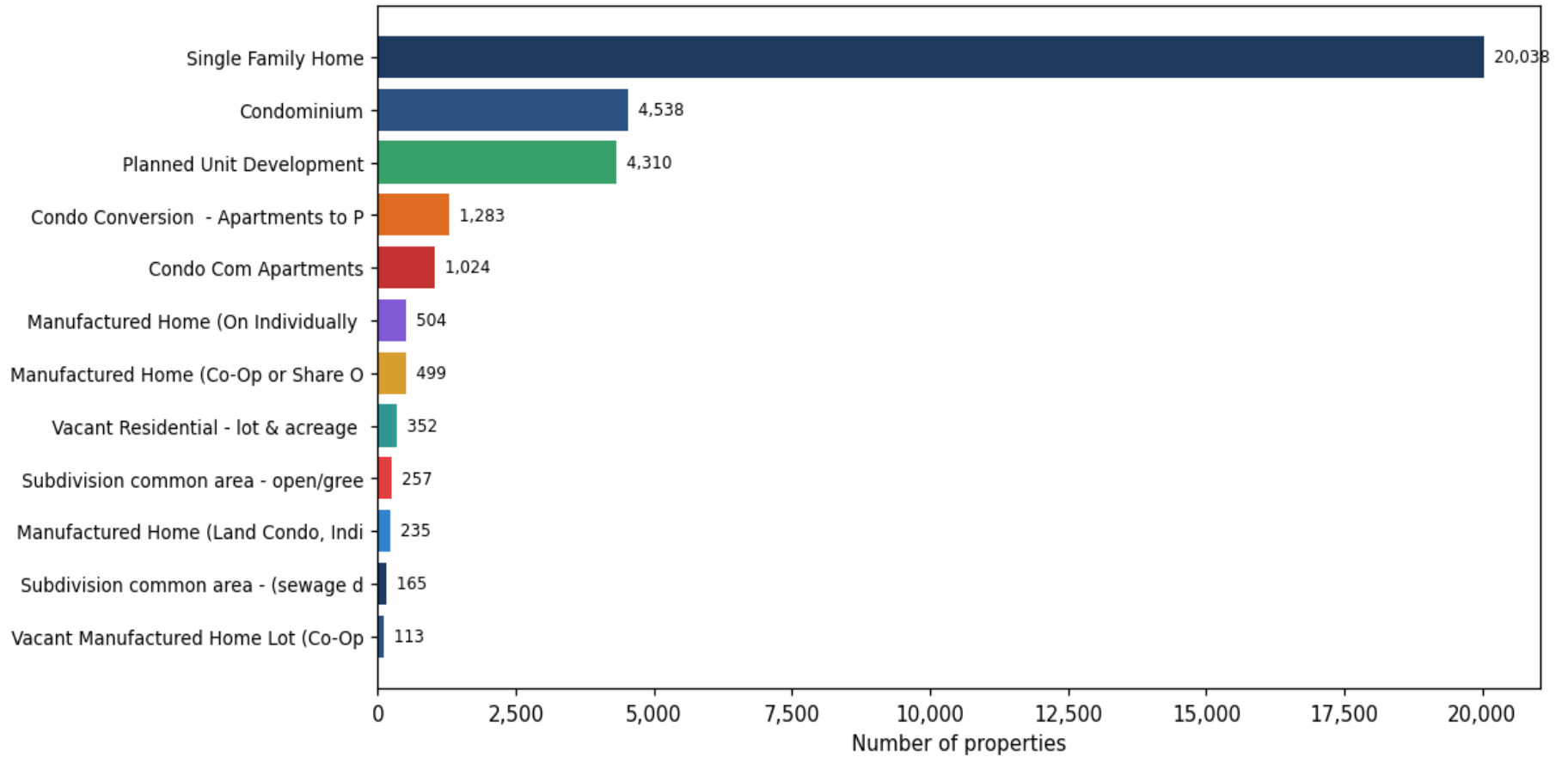
Market value distribution (n=34,271, top 1% trimmed for readability)



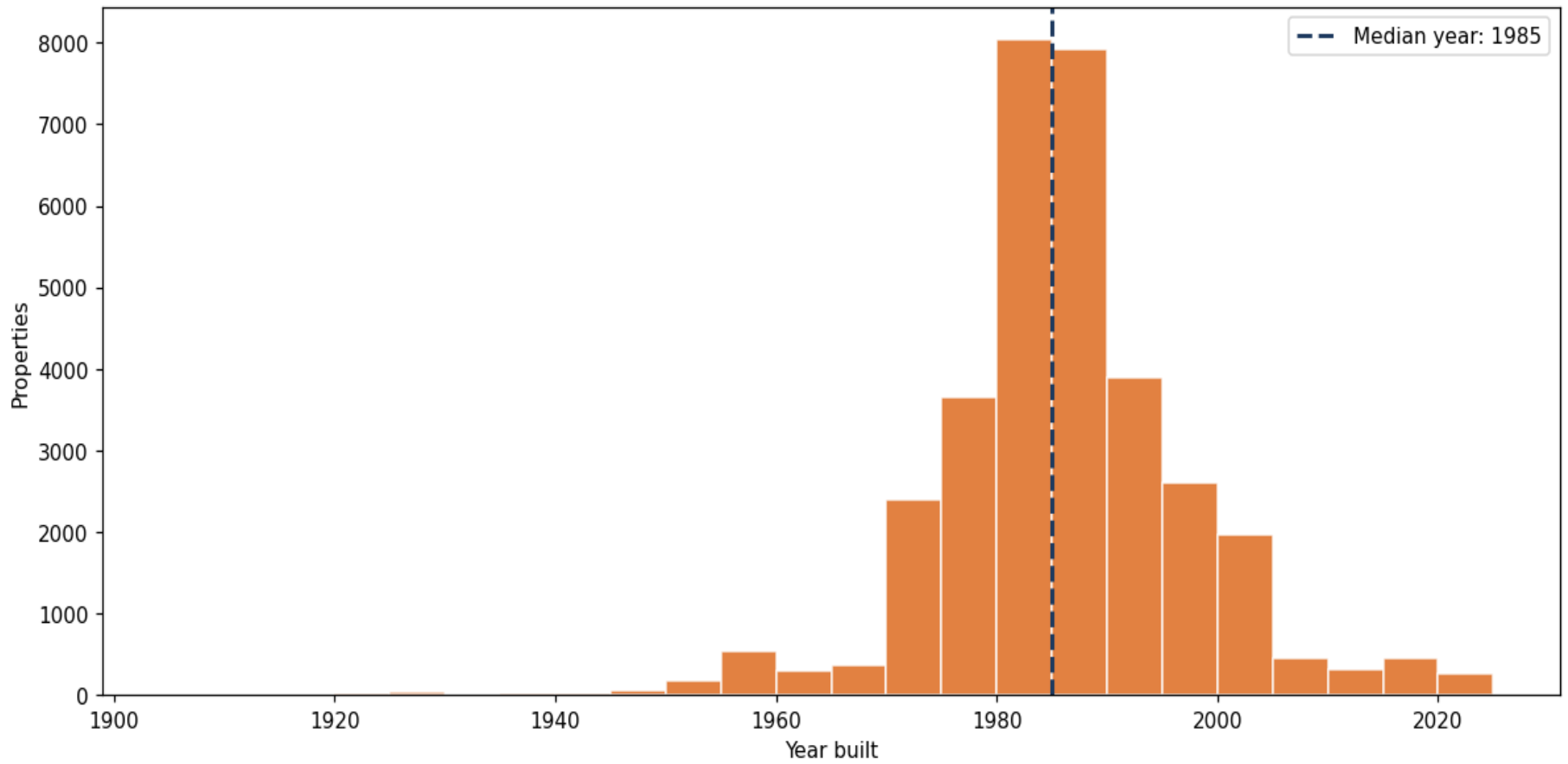
Building size vs. market value (n=32,762, outliers trimmed)



Top property types by count



Year built distribution (5-year buckets)



Market value vs. assessed value (gap = untaxed appreciation)

