

Pinellas Property Market Report

41,263 matching properties • May 30, 2026

Filters applied	Headline numbers
City: Largo	Properties matched: 41,263
	Median market value: \$269,841
	Mean market value: \$415,016
	Min / Max: \$0 / \$88,808,880
	Mean square footage: 2,471

Top 200 properties by market value

Address	City	Type	Market Value	Sq Ft	Year	Annual Tax
16485 US HIGHWAY 19 N	Largo	Vacant Commercial Land	—			—
800 8TH AVE SE	Largo	Vacant Commercial Land	—			—
1734 NORTHVIEW RD	Largo	Vacant Residential - lot	—			—
130TH AVE	Largo	Vacant Industrial Land	—			—
3301 WHITNEY RD	Largo	Subdivision common area	—	948	2022	—
106TH AVE	Largo	Vacant Residential Land	—			—
605 TWINBERRY LN	Largo	Vacant Commercial Land	—			—
10750 ULMERTON RD	Largo	County Gov't - Non-resid	\$88,808,880	536,383	2014	\$1,678,538
601 ROSERY RD NE	Largo	Apartments (50 units or	\$67,500,000	481,409	1971	\$1,237,965
1201 SEMINOLE BLVD	Largo	Apartments (50 units or	\$62,600,000	466,554	1974	\$1,234,168
2681 ROOSEVELT BLVD	Largo	Apartments (50 units or	\$62,300,000	329,894	2014	\$1,143,029
2098 SEMINOLE BLVD	Largo	Apartments (50 units or	\$61,400,000	294,622	2015	\$1,129,738
12700 66TH ST	Largo	Apartments (50 units or	\$60,250,000	287,947	2017	\$1,096,511

Address	City	Type	Market Value	Sq Ft	Year	Annual Tax
10500 ULMERTON RD # 500	Largo	Neighborhood Shopping Ce	\$57,180,000	298,542	1988	\$1,095,182
12685 ULMERTON RD	Largo	Church, Church School, C	\$54,084,259	312,238	1988	\$923,112
1624 CLEARWATER-LARGO RD	Largo	Apartments (50 units or	\$51,200,000	285,104	2022	\$977,841
2770 ROOSEVELT BLVD	Largo	Apartments (50 units or	\$51,200,000	308,338	1975	\$850,627
101 IMPERIAL PALM DR	Largo	Apartments (50 units or	\$50,800,000	504,945	1969	\$984,012
5921 150TH AVE N	Largo	County Public Schools	\$44,985,695	350,125		\$801,695
201 14TH ST SW	Largo	Hospital	\$43,250,000	323,539	1976	\$835,437
999 ROSERY RD NW	Largo	Apartments (50 units or	\$42,950,000	270,381	2020	\$789,393
7501 ULMERTON RD	Largo	Apartments (50 units or	\$40,975,000	322,812	1992	\$801,260
401 ROSERY RD NE	Largo	Apartments (50 units or	\$40,500,000	259,819	1969	\$678,792
1150 8TH AVE SW	Largo	ALF (10 or more units)	\$40,000,000	487,614	1986	\$768,982
16321 BOLESTA RD	Largo	Apartments (50 units or	\$39,100,000	329,616	1987	\$729,108
14330 58TH ST N	Largo	Apartments (50 units or	\$38,200,000	309,304	2005	\$725,311
7100 ULMERTON RD	Largo	Mobile Home Park (lot re	\$37,900,000	15,577	1971	\$719,615
6465 142ND AVE N	Largo	Apartments (50 units or	\$37,750,000	232,442	1985	\$649,362
12800 VONN RD	Largo	Apartments (50 units or	\$36,500,000	267,561	1974	\$645,565
6385 150TH AVE	Largo	General Warehouse	\$35,700,000	342,870	2011	\$683,539
17011 US HIGHWAY 19 N	Largo	Superstores - Retail	\$35,000,000	159,564	2024	\$666,451
410 MISSOURI AVE N	Largo	County Public Schools	\$32,758,412	287,478	1958	\$590,319
17368 US HIGHWAY 19 N	Largo	Apartments (50 units or	\$32,750,000	204,562	1973	\$579,110
5100 EAST BAY DR	Largo	Neighborhood Shopping Ce	\$31,755,000	217,694	1989	\$611,957
600 STARKEY RD	Largo	Apartments (50 units or	\$31,725,000	211,590	1976	\$531,642
301 4TH ST SW	Largo	County Public Schools	\$30,356,514	193,628	1989	\$576,924
9925 ULMERTON RD	Largo	Mobile Home Park (lot re	\$29,600,000	10,266	1972	\$523,118
7049 ULMERTON RD	Largo	Apartments (50 units or	\$29,000,000	252,641	1974	\$659,805

Address	City	Type	Market Value	Sq Ft	Year	Annual Tax
16202 BAY VISTA DR	Largo	General Office Bldg - mu	\$28,800,000	295,536	1997	\$547,781
2045 EAST BAY DR	Largo	Apartments (50 units or	\$28,500,000	256,864	1972	\$526,895
120 CENTRAL PARK DR	Largo	City Gov't - Non-residen	\$28,293,093	83,073	2005	\$540,256
10200 122ND AVE	Largo	Apartments (50 units or	\$28,287,466	238,926	1971	\$466,649
2738 ROOSEVELT BLVD	Largo	Apartments (50 units or	\$28,000,000	200,206	1974	\$472,781
3660 EAST BAY DR	Largo	Apartments (50 units or	\$27,750,000	154,356	1986	\$549,679
12100 STARKEY RD	Largo	County Public Schools	\$27,560,584	189,896	1980	\$458,789
11351 ULMERTON RD	Largo	State Gov't - Non-reside	\$27,017,579	129,600	1994	\$499,837
1301 2ND AVE SW	Largo	Medical Office Building	\$26,000,000	154,512	2009	\$497,939
2200 GLADYS ST	Largo	Apartments (50 units or	\$25,600,000	163,440	1975	\$431,959
1071 DONEGAN RD	Largo	Mobile Home Park (lot re	\$24,350,000	8,359	1970	\$487,971
8515 126TH AVE N	Largo	Distribution Warehouse	\$24,000,000	192,000	2017	\$425,917
11411 ULMERTON RD	Largo	Apartments (50 units or	\$23,061,246	148,681	2014	\$396,476
400 LAKE AVE NE	Largo	ALF (10 or more units)	\$22,750,000	271,262	1995	\$432,908
13805 58TH ST N	Largo	Public Colleges, SPC, US	\$22,645,423	127,392	1995	\$435,521
301 N BELCHER RD	Largo	Apartments (50 units or	\$22,300,000	176,436	1972	\$393,984
6465 126TH AVE	Largo	Distribution Warehouse	\$21,175,000	195,672	2013	\$378,200
646 POINSETTIA DR	Largo	Mobile Home Park (lot re	\$20,500,000	11,887	1972	\$397,782
8660 133RD AVE N	Largo	Distribution Warehouse	\$20,500,000	159,402	2023	\$398,257
7501 142ND AVE	Largo	Mobile Home Park (lot re	\$20,150,000	6,167	1971	\$382,592
11909 125TH ST N	Largo	County Gov't - Non-resid	\$20,056,739	136,550	1986	\$337,428
6550 150TH AVE N	Largo	Apartments (50 units or	\$20,000,000	117,618	1985	\$343,668
555 S BELCHER RD	Largo	Apartments (50 units or	\$20,000,000	123,992	1980	\$393,984
13101 BELCHER RD S	Largo	Apartments (50 units or	\$19,554,559	95,066	2018	\$315,430
7001 142ND AVE N	Largo	Mobile Home Park (lot re	\$19,500,000	9,564	1970	\$370,250

Address	City	Type	Market Value	Sq Ft	Year	Annual Tax
12821 STARKEY RD	Largo	Business Park/Flex	\$19,500,000	196,400	2000	\$380,693
1690 S KEENE RD	Largo	County Gov't - Non-resid	\$19,192,362	6,251	1979	\$375,979
8575 LARGO LAKES DR	Largo	Light Manufacturing	\$19,150,000	273,520	1989	\$348,132
385 ALT KEENE RD	Largo	ALF (10 or more units)	\$18,850,000	200,448	1999	\$360,757
8787 BRYAN DAIRY RD	Largo	General Office Bldg - mu	\$18,745,000	127,840		\$335,545
17755 US HIGHWAY 19 N	Largo	General Office Bldg - mu	\$18,725,000	219,130	1987	\$360,852
200 LAKE AVE NE	Largo	ALF (10 or more units)	\$18,200,000	201,666	1990	\$360,757
7349 ULMERTON RD	Largo	Mobile Home Park (lot re	\$18,000,000	8,019	1983	\$341,770
5771 ROOSEVELT BLVD	Largo	Club, Lodge, Union Hall,	\$17,548,378	109,550	1981	\$311,428
155 8TH AVE SE	Largo	County Public Schools	\$17,231,309	121,807	1968	\$307,642
12018 INDIAN ROCKS RD	Largo	Neighborhood Shopping Ce	\$17,030,000	93,264	1963	\$323,352
2175 62ND ST N	Largo	Apartments (50 units or	\$16,725,000	142,346	1984	\$327,529
2677 ROOSEVELT BLVD	Largo	Superstores - Retail	\$16,650,000	131,572	2013	\$320,124
1399 S BELCHER RD S	Largo	Mobile Home Park (lot re	\$16,250,000	5,050	1971	\$308,542
201 HIGHLAND AVE N	Largo	City Gov't - Non-residen	\$16,020,950	111,997	1973	\$317,941
601 STARKEY RD	Largo	Mobile Home Park (lot re	\$15,800,000	6,128	1970	\$308,542
6995 HOPEDALE LN	Largo	County Public Schools	\$14,937,626	89,214	1994	\$262,851
6700 150TH AVE N	Largo	Mobile Home Park (lot re	\$14,750,000	6,191	1970	\$280,061
13500 RODGERS AVE	Largo	Apartments (50 units or	\$14,650,000	80,252	1984	\$263,922
10145 ULMERTON RD	Largo	Hotels and Motels (50 un	\$14,500,000	69,001	2020	\$279,112
990 MISSOURI AVE N	Largo	Superstores - Retail	\$14,475,000	125,943	2014	\$277,213
14775 62ND ST N	Largo	Distribution Warehouse	\$14,300,000	121,680	2024	\$283,859
14275 SIESTA RD	Largo	Single Family Home	\$14,254,960	17,599	2010	\$262,829
16416 US HIGHWAY 19 N	Largo	Mobile Home Park (lot re	\$14,075,000	1,221	1964	\$267,245
11775 STARKEY RD	Largo	Light Manufacturing	\$14,000,000	177,857	1991	\$255,296

Address	City	Type	Market Value	Sq Ft	Year	Annual Tax
1600 ST PAULS DR	Largo	Church, Church School, C	\$13,974,080	91,805	1972	\$243,678
13600 ICOT BLVD	Largo	General Office Bldg - mu	\$13,850,000	67,641	1997	\$262,935
10265 ULMERTON RD	Largo	Mobile Home Park (lot re	\$13,800,000	5,944	1979	\$243,886
8031 114TH AVE	Largo	Light Manufacturing	\$13,200,000	149,936	2005	\$240,122
12301 134TH AVE	Largo	Apartments (50 units or	\$13,158,701	83,253	1969	\$219,084
1760 CLEARWATER-LARGO RD	Largo	Apartments (50 units or	\$13,100,000	156,724	2012	\$256,327
11101 ULMERTON RD	Largo	Superstores - Retail	\$13,100,000	138,254	2003	\$252,530
1704 CLEARWATER-LARGO RD	Largo	Apartments (50 units or	\$12,820,000	216,818	2005	\$251,580
4701 ULMERTON RD	Largo	Strip Store - (2 or more	\$12,800,000	64,750	2019	\$249,682
13880 WALSINGHAM RD	Largo	Mini-Storage Warehouse	\$12,800,000	110,192	2018	\$237,435
11400 BELCHER RD S	Largo	Light Manufacturing	\$12,735,000	648,899	1956	\$232,088
301 SEACREST DR	Largo	Apartments (50 units or	\$12,535,000	108,254	1973	\$224,998
10500 ULMERTON RD # 200	Largo	Superstores - Retail	\$12,515,000	118,986	1991	\$240,663
701 EAST BAY DR	Largo	Apartments (50 units or	\$12,500,000	70,148	1986	\$247,783
8585 126TH AVE N	Largo	Distribution Warehouse	\$12,200,000	101,871	2017	\$217,377
13001 STARKEY RD	Largo	County Gov't - Non-resid	\$12,155,199	74,510	2006	\$230,899
5380 TECH DATA DR	Largo	General Office Bldg - mu	\$12,030,000	144,000	1994	\$234,112
11444 137TH ST N	Largo	Apartments (50 units or	\$12,000,000	73,348	1985	\$223,100
2025 INDIAN ROCKS RD S	Largo	Hospital	\$12,000,000	206,777	1972	\$246,834
1225 N MISSOURI AVE	Largo	Mini-Storage Warehouse	\$11,955,000	107,001	2018	\$224,049
16120 US HIGHWAY 19 N	Largo	General Office Bldg - mu	\$11,900,000	199,732	1985	\$252,530
1955 N BELCHER RD	Largo	Church, Church School, C	\$11,804,389	50,926	1978	\$209,354
14099 BELCHER RD S	Largo	Mobile Home Park (lot re	\$11,750,000	1,152	1972	\$223,100
10895 HAMLIN BLVD	Largo	Church, Church School, C	\$11,705,785	73,252	2010	\$190,693
15777 BOLESTA RD	Largo	Mobile Home Park (lot re	\$11,700,000	5,160	1983	\$222,150

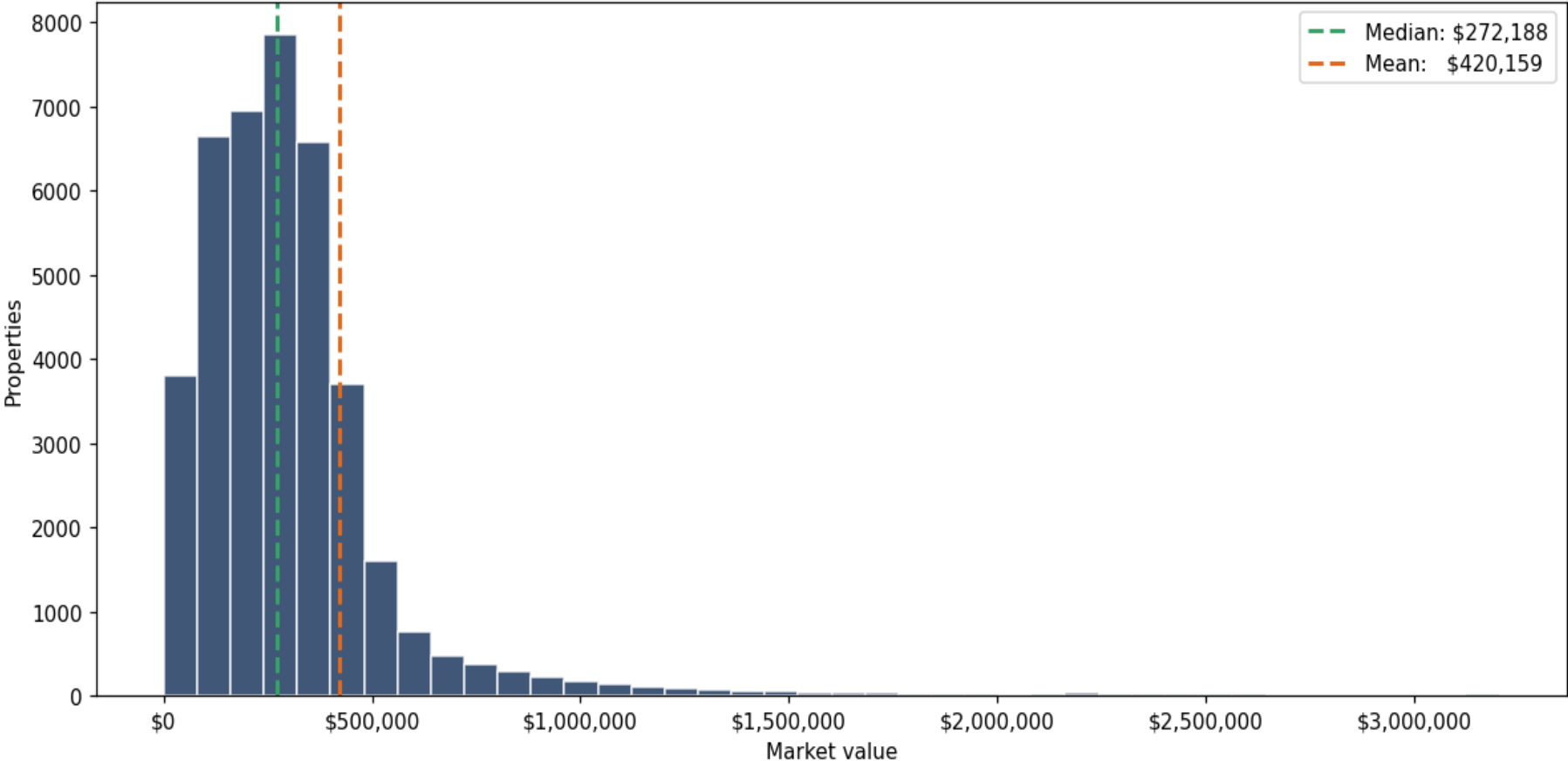
Address	City	Type	Market Value	Sq Ft	Year	Annual Tax
901 SEMINOLE BLVD	Largo	ALF (10 or more units)	\$11,550,000	127,469	1988	\$227,846
2300 BELCHER RD S	Largo	County Public Schools	\$11,176,051	79,287	1969	\$247,264
2050 EAST BAY DR	Largo	ALF (10 or more units)	\$11,150,000	68,062	2006	\$214,555
10689 ULMERTON RD	Largo	Superstores - Retail	\$11,150,000	106,100	2004	\$214,555
15550 LIGHTWAVE DR	Largo	General Office Bldg - mu	\$11,125,000	92,160	1998	\$211,233
13100 66TH ST	Largo	Mini-Storage Warehouse	\$11,000,000	107,474	1983	\$204,112
6303 126TH AVE	Largo	General Warehouse	\$10,950,000	166,022	2003	\$198,820
1159 MISSOURI AVE N	Largo	Neighborhood Shopping Ce	\$10,885,000	130,035	2008	\$206,960
2505 EAST BAY DR	Largo	Mobile Home Park (lot re	\$10,850,000	4,585	1969	\$213,131
8751 ULMERTON RD	Largo	County Gov't - Non-resid	\$10,843,839	53,776	2011	\$206,297
1020 CLEARWATER-LARGO RD N	Largo	Apartments (50 units or	\$10,800,000	68,275	2022	\$218,353
9125 ULMERTON RD	Largo	Mini-Storage Warehouse	\$10,750,000	91,200	2019	\$199,366
8839 BRYAN DAIRY RD	Largo	General Office Bldg - mu	\$10,630,000	72,474	2007	\$192,454
7100 ULMERTON RD	Largo	Mobile Home Park (lot re	\$10,550,000	2,259	1982	\$200,315
6451 126TH AVE N	Largo	General Office Bldg - mu	\$10,540,000	82,836	2013	\$216,493
107 SHERWOOD LN	Largo	Mobile Home Park (lot re	\$10,425,000	3,866	1969	\$196,992
2550 ROOSEVELT BLVD	Largo	Automobile Rental Agency	\$10,350,000	44,940	1999	\$204,112
14025 58TH ST N	Largo	Public Colleges, SPC, US	\$10,339,610	46,921	2005	\$188,491
1675 STARKEY RD	Largo	Mini-Storage Warehouse	\$10,300,000	95,044	1990	\$195,625
323 CENTRAL PARK DR	Largo	City Gov't - Non-residen	\$10,269,267	38,807	1995	\$195,135
204 HARBOR VIEW LN	Largo	Single Family Home	\$10,149,121	9,149	2016	\$170,210
5400 TECH DATA DR	Largo	General Office Bldg - mu	\$10,050,000	110,008	1989	\$192,720
1199 EAST BAY DR	Largo	Church, Church School, C	\$9,976,602	59,778	1999	\$194,609
13925 58TH ST N	Largo	Light Manufacturing	\$9,945,000	105,945	1994	\$182,847
220 BELCHER RD S	Largo	Mini-Storage Warehouse	\$9,910,000	111,092	1998	\$193,669

Address	City	Type	Market Value	Sq Ft	Year	Annual Tax
3695 EAST BAY DR	Largo	Neighborhood Shopping Ce	\$9,795,000	89,987	1982	\$176,729
10443 ULMERTON RD	Largo	Neighborhood Shopping Ce	\$9,780,000	57,252	2005	\$185,790
13590 AUTOMOBILE BLVD	Largo	Distribution Warehouse	\$9,750,000	122,240	2002	\$196,992
199 MISSOURI AVE N	Largo	Mini-Storage Warehouse	\$9,532,500	102,530	2000	\$182,087
12376 ULMERTON RD	Largo	Public Colleges, SPC, US	\$9,367,154	31,062	2011	\$167,538
12950 WALSINGHAM RD	Largo	Mini-Storage Warehouse	\$9,340,000	70,745	2021	\$168,900
2150 EAST BAY DR	Largo	Neighborhood Shopping Ce	\$9,325,000	83,212	1973	\$178,005
11311 CONCEPT BLVD	Largo	Light Manufacturing	\$9,300,000	127,560	1988	\$170,495
1775 S HIGHLAND AVE	Largo	Private Schools & Colleg	\$9,287,810	55,803	1968	\$176,875
18200 US HIGHWAY 19 N	Largo	Automobile, Motorcycle,	\$9,250,000	32,014	1979	\$180,948
4801 ULMERTON RD	Largo	Light Manufacturing	\$9,200,000	127,149	1980	\$179,904
857 WEST BAY DR	Largo	Neighborhood Shopping Ce	\$9,140,000	70,568	1999	\$176,106
7935 114TH AVE	Largo	Distribution Warehouse	\$9,122,474	81,418	2001	\$164,247
11220 OAKHURST RD	Largo	Church, Church School, C	\$9,052,279	41,407	1960	\$140,772
100 EAST BAY DR	Largo	Hotels and Motels (50 un	\$9,000,000	62,060	2005	\$178,480
8550 ULMERTON RD	Largo	General Office Bldg - mu	\$8,995,000	130,944	1972	\$170,885
16809 US HIGHWAY 19 N	Largo	Mini-Storage Warehouse	\$8,950,000	101,631	1970	\$172,404
13845 WALSINGHAM RD	Largo	Neighborhood Shopping Ce	\$8,935,000	50,460		\$171,834
10500 ULMERTON RD # 800	Largo	Supermarket	\$8,910,000	78,984	1989	\$139,556
13333 RIDGE RD	Largo	Apartments (50 units or	\$8,850,000	67,990	1974	\$172,784
1229 MISSOURI AVE N	Largo	Club, Lodge, Union Hall,	\$8,800,000	40,778	2014	\$172,784
50 8TH AVE SW	Largo	Federal Gov't - Non-resi	\$8,779,477	42,092	1984	\$152,685
9216 ULMERTON RD	Largo	Garage (workshop) type u	\$8,725,000	190,049	1980	\$184,176
1301 MISSOURI AVE N	Largo	Neighborhood Shopping Ce	\$8,660,000	74,838	1958	\$164,429
13233 INDIAN ROCKS RD	Largo	Church, Church School, C	\$8,583,067	38,622	1972	\$153,357

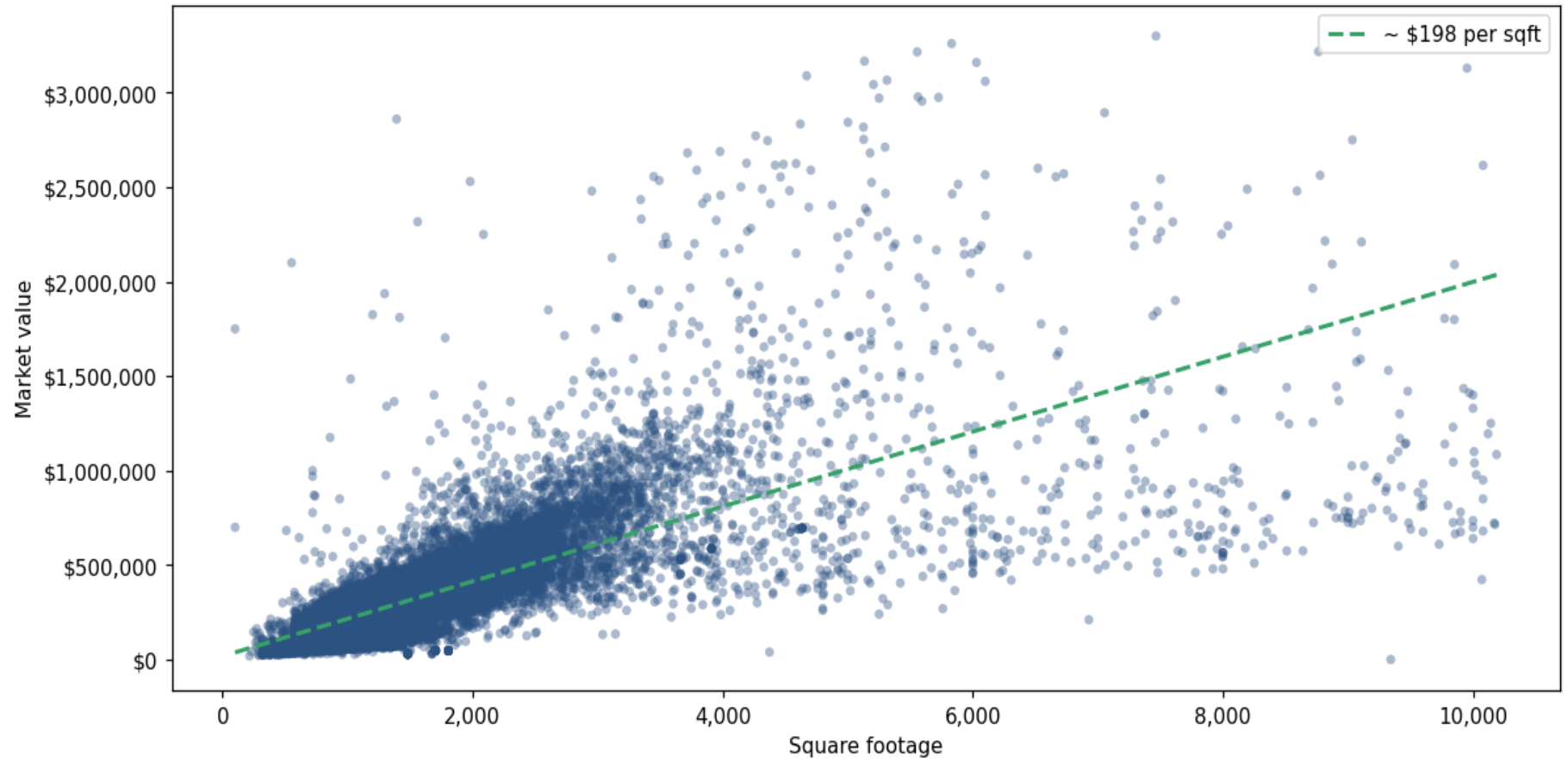
Address	City	Type	Market Value	Sq Ft	Year	Annual Tax
210 SEMINOLE BLVD	Largo	Hotels and Motels (50 un	\$8,500,000	59,010	2009	\$166,138
12121 VONN RD	Largo	Mobile Home Park (lot re	\$8,480,000	4,571	1970	\$161,011
1200 SEMINOLE BLVD	Largo	Apartments (50 units or	\$8,400,000	91,567	1972	\$161,391
12700 WALSINGHAM RD # 1	Largo	Mini-Storage Warehouse	\$8,370,000	103,640	1981	\$153,875
6372 126TH AVE	Largo	Mobile Home Park (lot re	\$8,325,000	7,446	1960	\$159,151
1511 TROTTER RD	Largo	Church, Church School, C	\$8,322,160	53,827	1959	\$153,605
12333 ENTERPRISE BLVD	Largo	General Warehouse	\$8,300,000	103,494	1979	\$149,072
1551 WEST BAY DR	Largo	Medical Office Building	\$8,150,000	105,892	1972	\$154,746
2215 LANCASTER DR	Largo	County Public Schools	\$8,107,463	81,488	1969	\$154,321
14421 MYERLAKE CIR	Largo	Light Manufacturing	\$8,100,000	89,968	1986	\$158,543
400 HIGHLAND AVE N	Largo	City Gov't - Non-residen	\$8,025,930	43,313	2013	\$153,322
13009 WALSINGHAM RD	Largo	Supermarket	\$7,990,000	48,485	2017	\$143,383
10535 ANTILLES DR	Largo	County Public Schools	\$7,941,806	70,922	1960	\$129,523
249 JASPER ST	Largo	Mobile Home Park (lot re	\$7,800,000	4,042	1965	\$148,100
1898 S HIGHLAND AVE	Largo	Church, Church School, C	\$7,771,626	51,784	1993	\$155,417
1925 SEMINOLE BLVD	Largo	Apartments (50 units or	\$7,700,000	75,339	2024	\$151,898
3690 EAST BAY DR	Largo	Strip Store - (2 or more	\$7,680,000	38,732	1986	\$147,720
3825 EAST BAY DR	Largo	Supermarket	\$7,650,000	63,408	1980	\$145,252
1200 SEMINOLE BLVD	Largo	Apartments (50 units or	\$7,600,000	77,844	1972	\$148,100
14201 MYERLAKE CIR	Largo	Light Manufacturing	\$7,525,000	73,348	1987	\$144,493
13800 66TH ST	Largo	Non-Profit Charitable Se	\$7,523,146	32,724	2003	\$128,556
13800 66TH ST	Largo	Non-Profit Charitable Se	\$7,503,014	37,620	1994	\$124,763
3600 OAK MANOR LN	Largo	ALF (10 or more units)	\$7,500,000	136,285	1974	\$151,898
221 LAKE AVE NE	Largo	Apartments (50 units or	\$7,500,000	73,588	1977	\$134,809
13333 RIDGE RD	Largo	Apartments (50 units or	\$7,450,000	57,142	1974	\$146,201

Address	City	Type	Market Value	Sq Ft	Year	Annual Tax
15201 ROOSEVELT BLVD	Largo	Business Park/Flex	\$7,400,000	113,750	1981	\$148,765
13625 ICOT BLVD	Largo	Hotels and Motels (50 un	\$7,400,000	63,700	1987	\$140,505
15666 49TH ST N	Largo	Mobile Home Park (lot re	\$7,300,000	4,080	1975	\$138,607
15500 US HIGHWAY 19 N	Largo	Automobile, Motorcycle,	\$7,200,000	21,641	2022	\$140,600
8452 118TH AVE	Largo	General Warehouse	\$7,200,000	79,823	2006	\$130,326
1645 SEMINOLE BLVD	Largo	Church, Church School, C	\$7,162,866	48,884	1966	\$124,628
801 SEMINOLE BLVD	Largo	Church, Church School, C	\$7,107,342	34,576	1985	\$112,896
561 CLEARWATER-LARGO RD S	Largo	County Public Schools	\$7,089,954	65,092	1950	\$134,641
14155 58TH ST N	Largo	Public Colleges, SPC, US	\$7,043,712	40,328	1985	\$139,144
6730 142ND AVE	Largo	County Gov't - Non-resid	\$7,035,446	31,170	2002	\$131,579
4300 EAST BAY DR	Largo	Mobile Home Park (lot re	\$7,000,000	2,950	1965	\$132,910
13301 WALSINGHAM RD	Largo	Church, Church School, C	\$6,973,985	70,990	1975	\$121,824

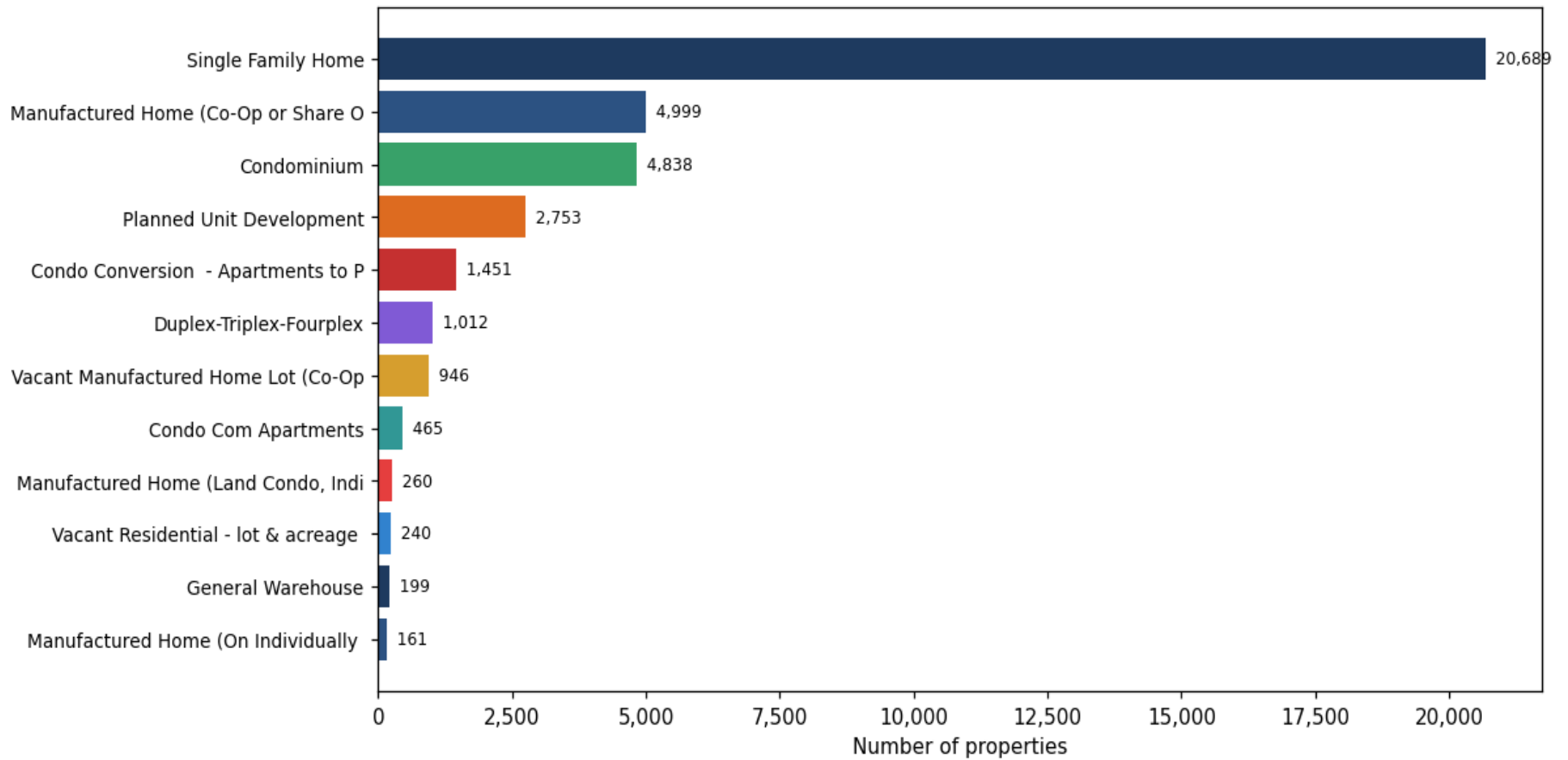
Market value distribution (n=40,751, top 1% trimmed for readability)



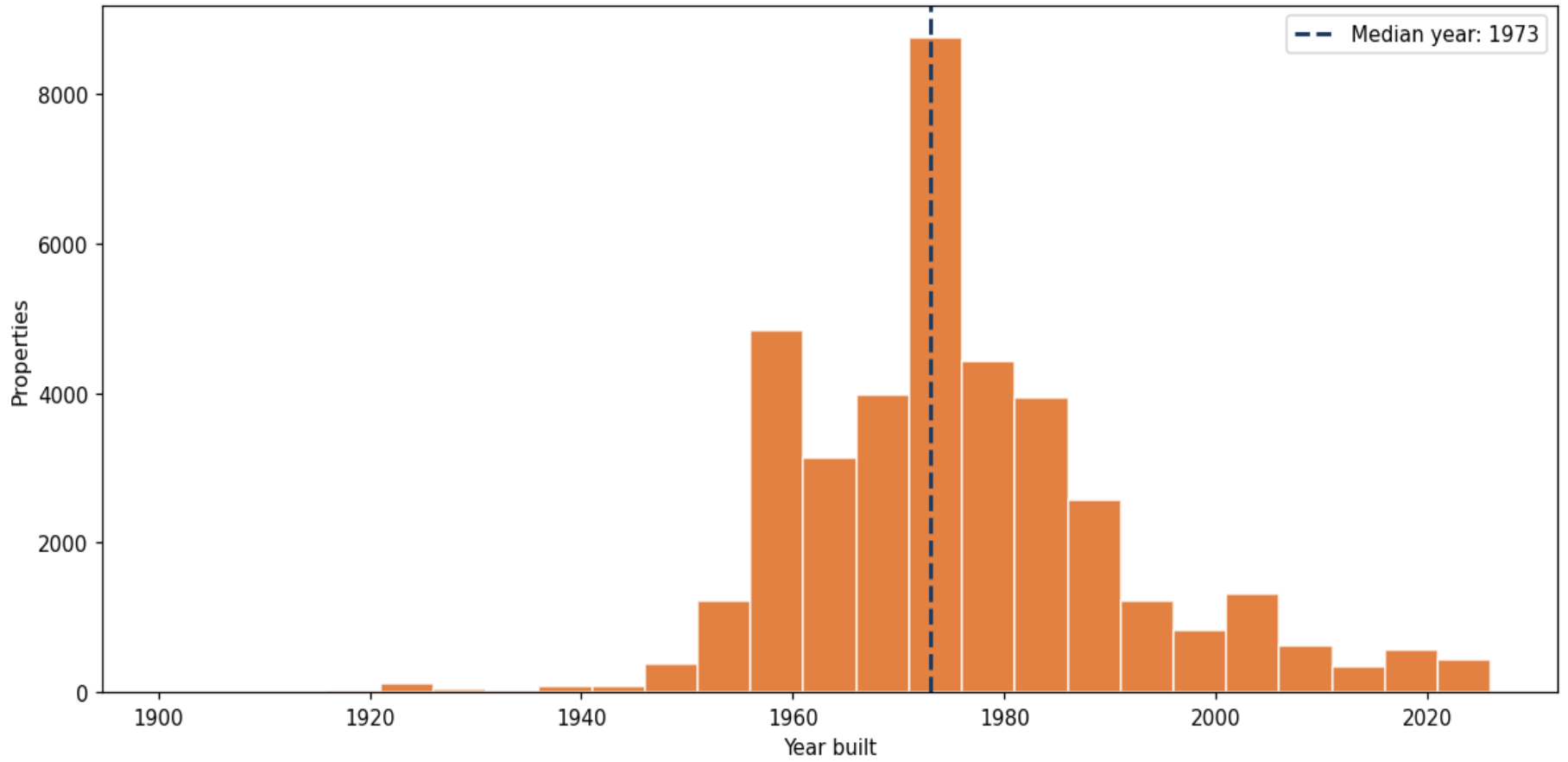
Building size vs. market value (n=38,109, outliers trimmed)



Top property types by count



Year built distribution (5-year buckets)



Market value vs. assessed value (gap = untaxed appreciation)

